

2012 ANNUAL REPORT PUEBLO INTERAGENCY DISPATCH CENTER



Narrative

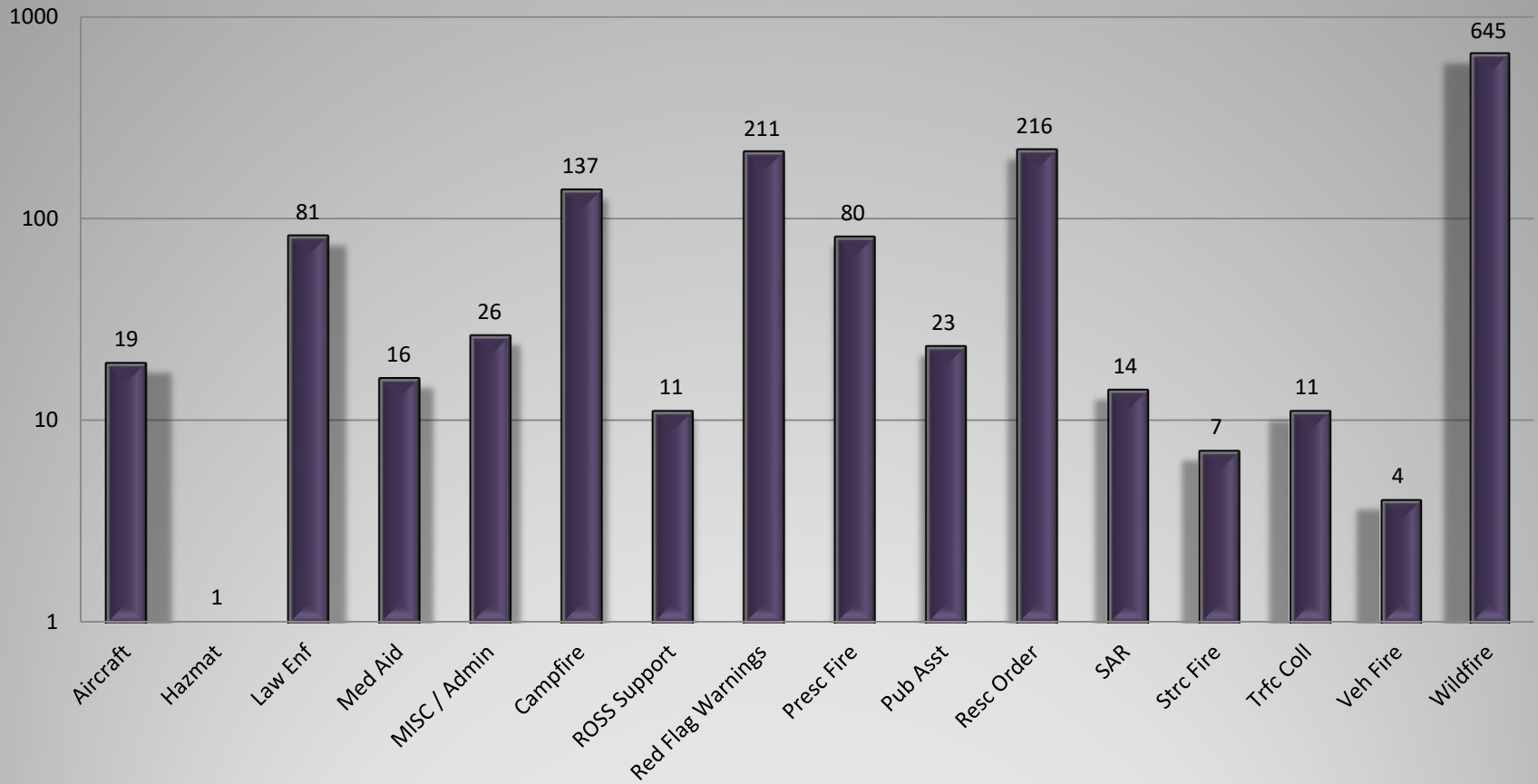
The 2011 fire season rolled into 2012 with continued drought conditions and consistent fire activity throughout the year. Although fire occurrence and acreage was less than the 2011 season, the fires within the Pueblo Zone were intense involving more urban interface areas; The first reported fire with significant acreage in the Pueblo Zone occurred on January 18 in Kansas on the Potawatomi Tribal Trust land (Buskirk – 60 acres), (Ty 4 IMT) a starting point for the state of Kansas, who's last large fire was reported on December 6th – Calflex Complex (Riley County – 6278 acres). In Colorado, there were a total of 5 large fires, the first occurred on March 26, 2012, the Lower North Fork (T 1 IMT- Harvey) Fire, located in Jefferson county that burned to 4,140 acres, damaging/destroying 24 homes and resulting in three fatalities. On June 23rd, two large fires started on the PSICC- the Treasure Fire (T 3 Team) Fire, located in Lake County on the Leadville Ranger District started at 10,000 feet burning to 420 acres. The Waldo Fire (T 3 Team) located in El Paso County on the Pikes Peak Ranger District burned 18,947 acres, damaging/destroying 347 homes and resulting with 2 fatalities. During the first day, the Pueblo Zone Type 3 Incident Management team was mobilized, along with key members from the Springer IMT 2 and started initial attack and with El Paso County evacuated 11,200 people, and ordered a (T 1 IMT-Harvey). In conclusion a total of 31, 0000 people were evacuated. The last Colorado large fire of the season was the Wetmore fire, (T 2 IMT Esperance) starting October 23rd, Custer County, on the San Carlos Ranger District burned 1,998 acres, damaged/destroyed 15 homes.

All Federal agencies within the zone brought in severity resources to support local IA and Pueblo Dispatch. The Pike-San Isabel National Forest hosted a multitude of Regional pre-suppression crews, aircraft and engines utilizing most of the resources within the first 24 hours of their arrival on initial attack or support to larger incidents within the zone.

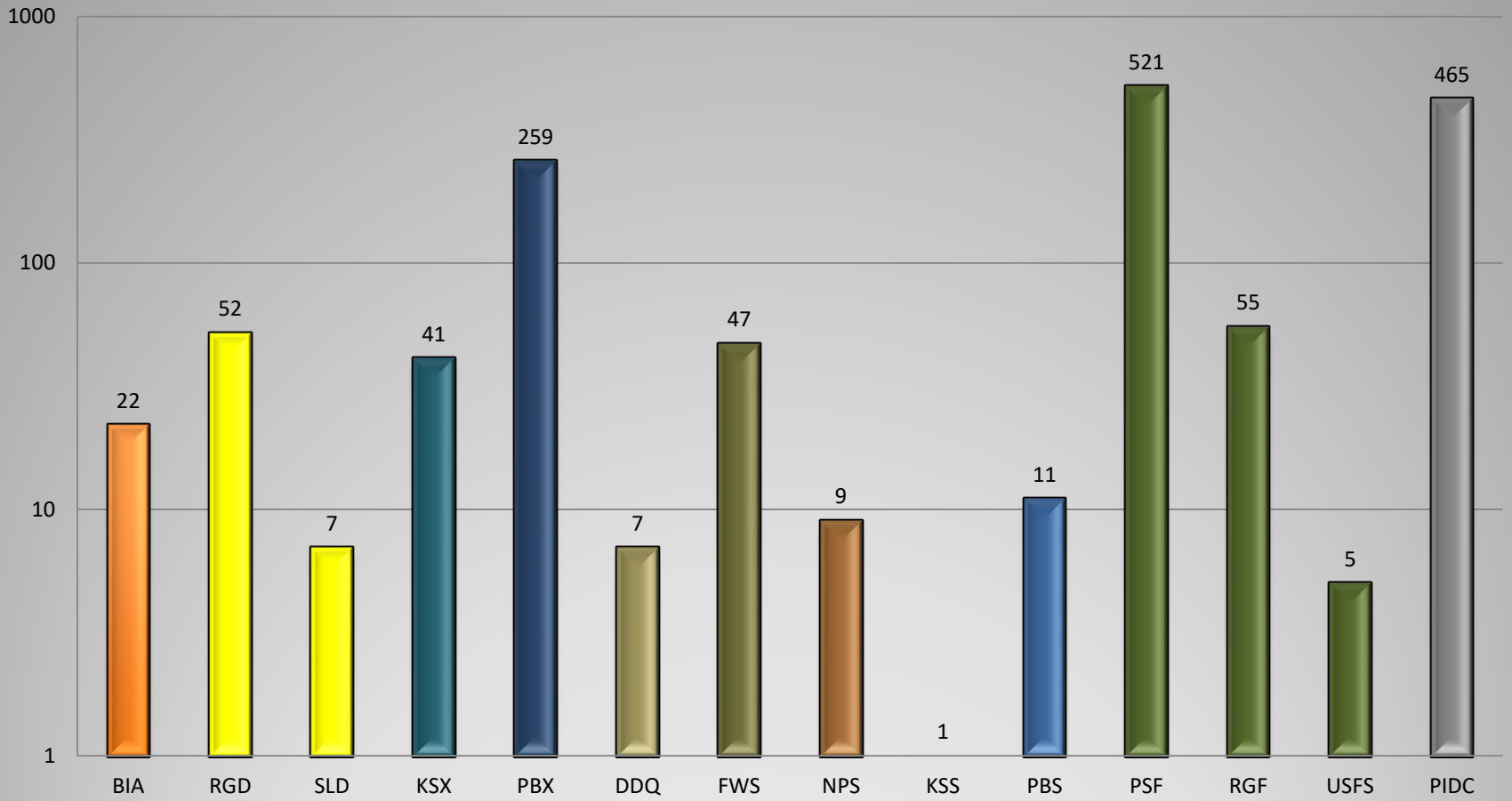
Pueblo Dispatch activated expanded dispatch for 80 days and ran 24 hour staffing for 86 days. We started 7 day staffing in early April and will continue through the New Year. The Center was staffed with 3 primary dispatchers and 5 new seasonal dispatchers. Due to primary staff vacancies we were supported with 5 detailed Center Managers, 1 Detailed Assistant Center Manager and 1 Lead Dispatcher. We ordered in 57 Dispatchers to support our operations in Aircraft, Initial Attack and Expanded Dispatch. By December 2 primary positions were filled; the PSICC has two vacancies the Center Manager and an Initial Attack Dispatcher. The Rio Grande National Forest has a new position a GS 5/6 18/8 Logistics Dispatcher that will be flown shortly. All in all it was a successful year.

Additional successes, challenges and fun facts captured during the 2012 year. **March:** The center overcame the challenges of a City Power Outage during the mobilization and support of Lower North Fork fire, where we activated our COOP plan. **In April and May** the Center put on two D-110 classes, hired 5 dynamic seasonal dispatchers, conducted a 40 hour Dispatch Academy, hosted the Pueblo Zone Interagency Dispatch Workshop, successfully completed a BLM National and a R2 dispatch review and converted all of ROSS self – status accounts to the NAP security program and hosted a state congressional tour. **In June**, ROSS was down for several days due to a faulty upgrade connection with the USDA during the Springer, Treasure and Waldo Fire. Expanded dispatchers were challenged with supporting 3 Incident Management Teams, and succeeded in their support by going back to the basics, strong work ethics and positive attitudes. In June we had reports of metal falling from the sky (meteor showers) in Central Colorado causing a voluntary temporary shutdown of air operations. The center processed 180 airline travel request to mobilize or demobilize personnel to incidents. **In July** the center had several mass mobilizations of personnel and equipment, twice we mobilized approximately 40 overhead and 40 equipment orders for incidents outside the PIDC Zone. In a separate situation 3 IMT 2 teams were regionally ordered and team members were mobilized in two days. **In August**, while being mobilized to the Ditch Fire – the Tatanka IHC crew stopped in Larkspur FPD and put out 2 very active train started fires. August 7 PIDC dispatchers once again mobilized another 40 personnel /equipment to support out of area incidents. For the first time in the Center's history - we ran out of engines available for out of zone assignments on three different occasions. A program started 6 years ago with Denver Fire that involved training their personnel in Dispatch positions proved itself over and over again. During the many mobilizations and incidents within our zone – their wildland fire team supported Pueblo with quality personnel willing to assist at a moment's notice, however needed. Thanks to all of the agencies and Fire Board for your support this year with the purchase of much needed equipment and funding for the dispatch positions.

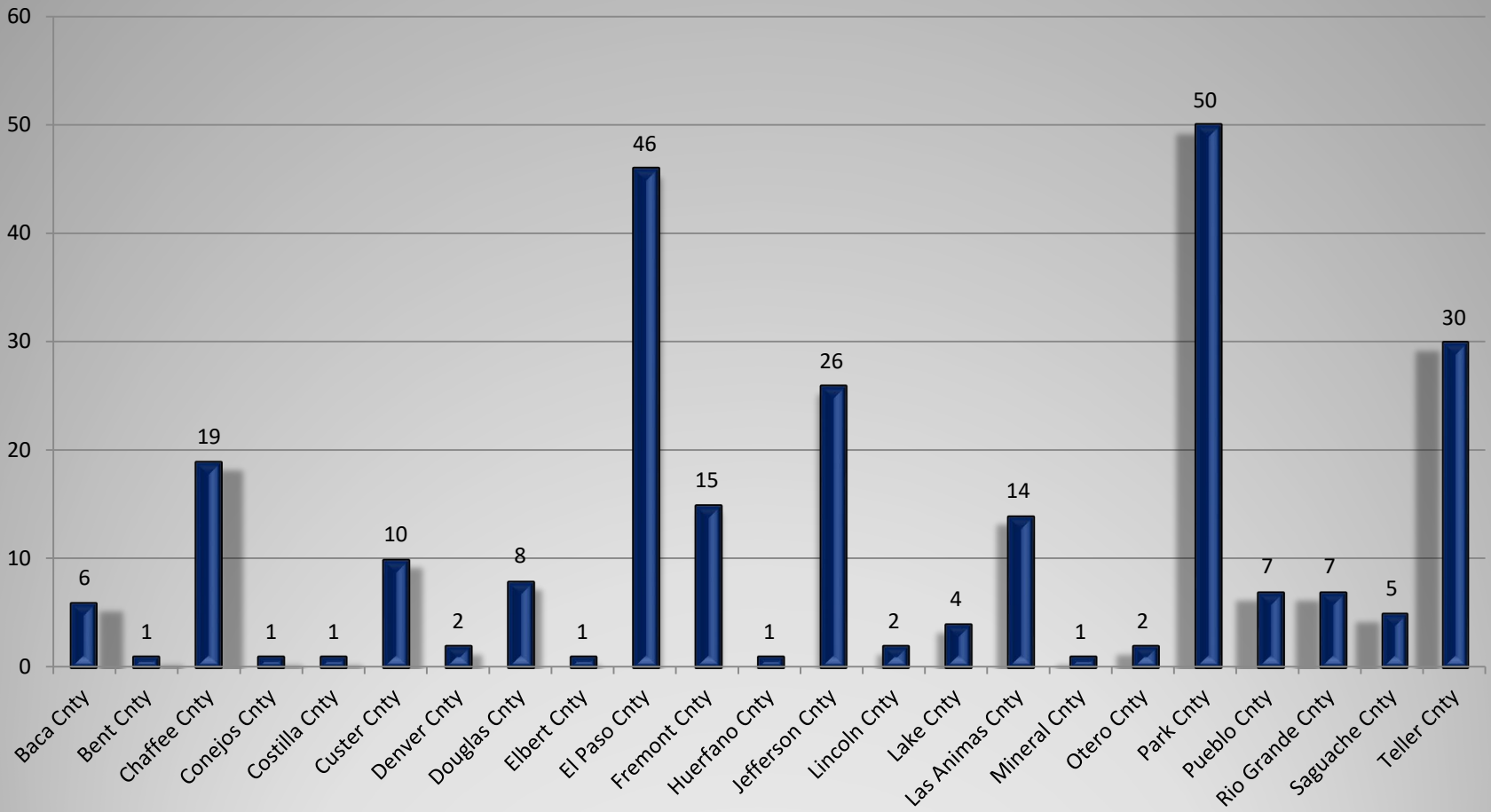
Incident Totals



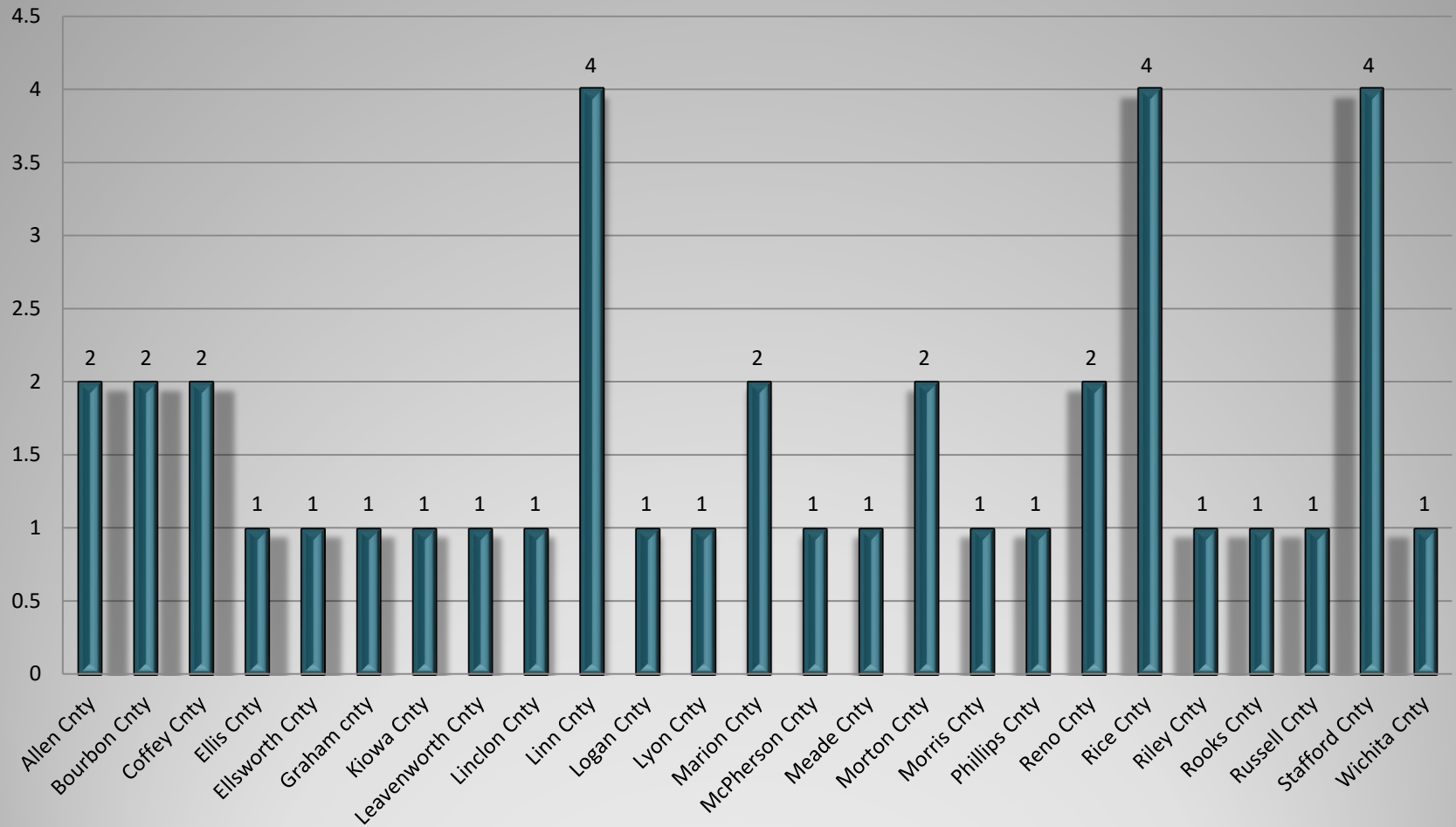
1,502 Incidents



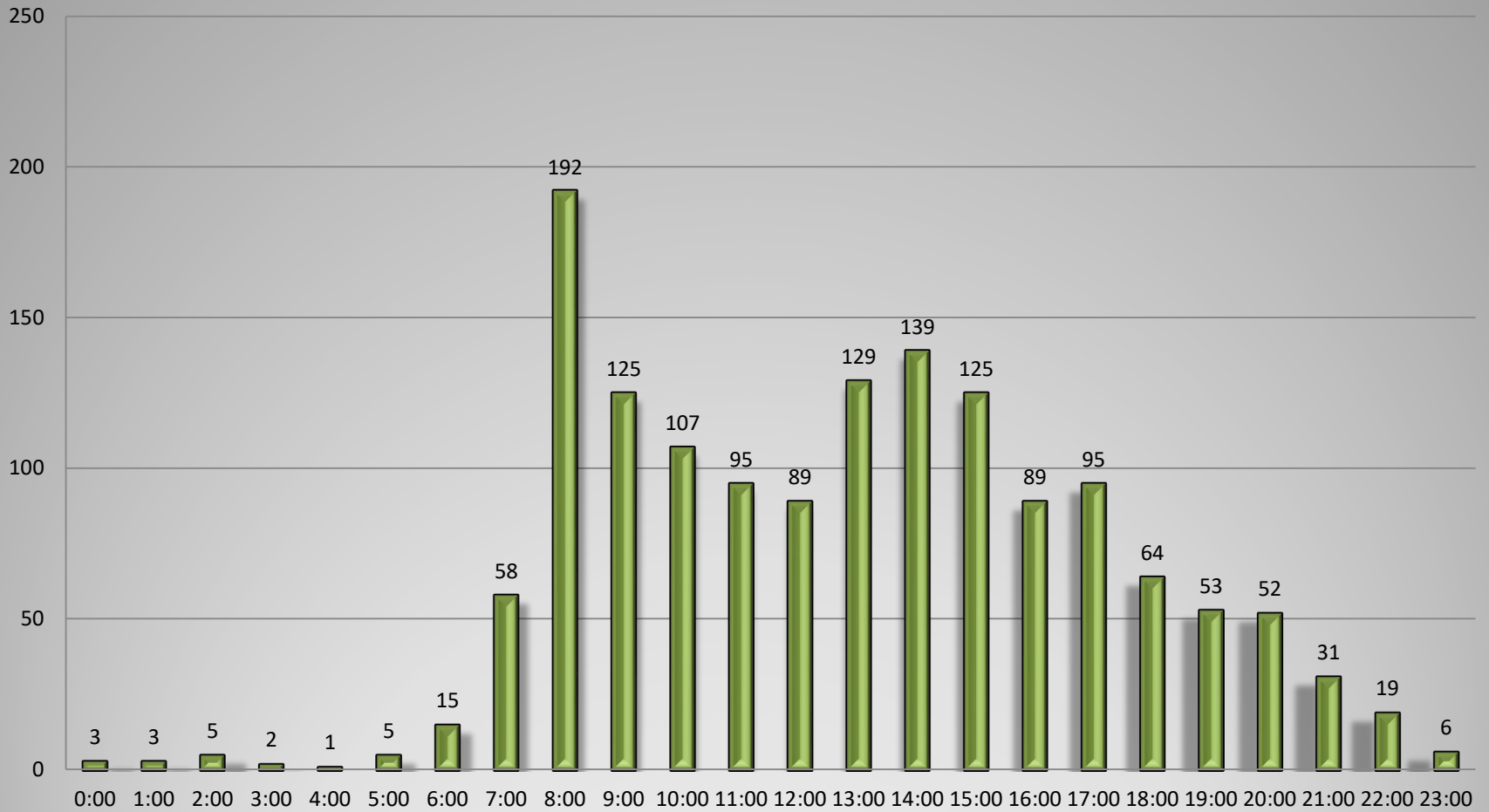
Incidents by Agency



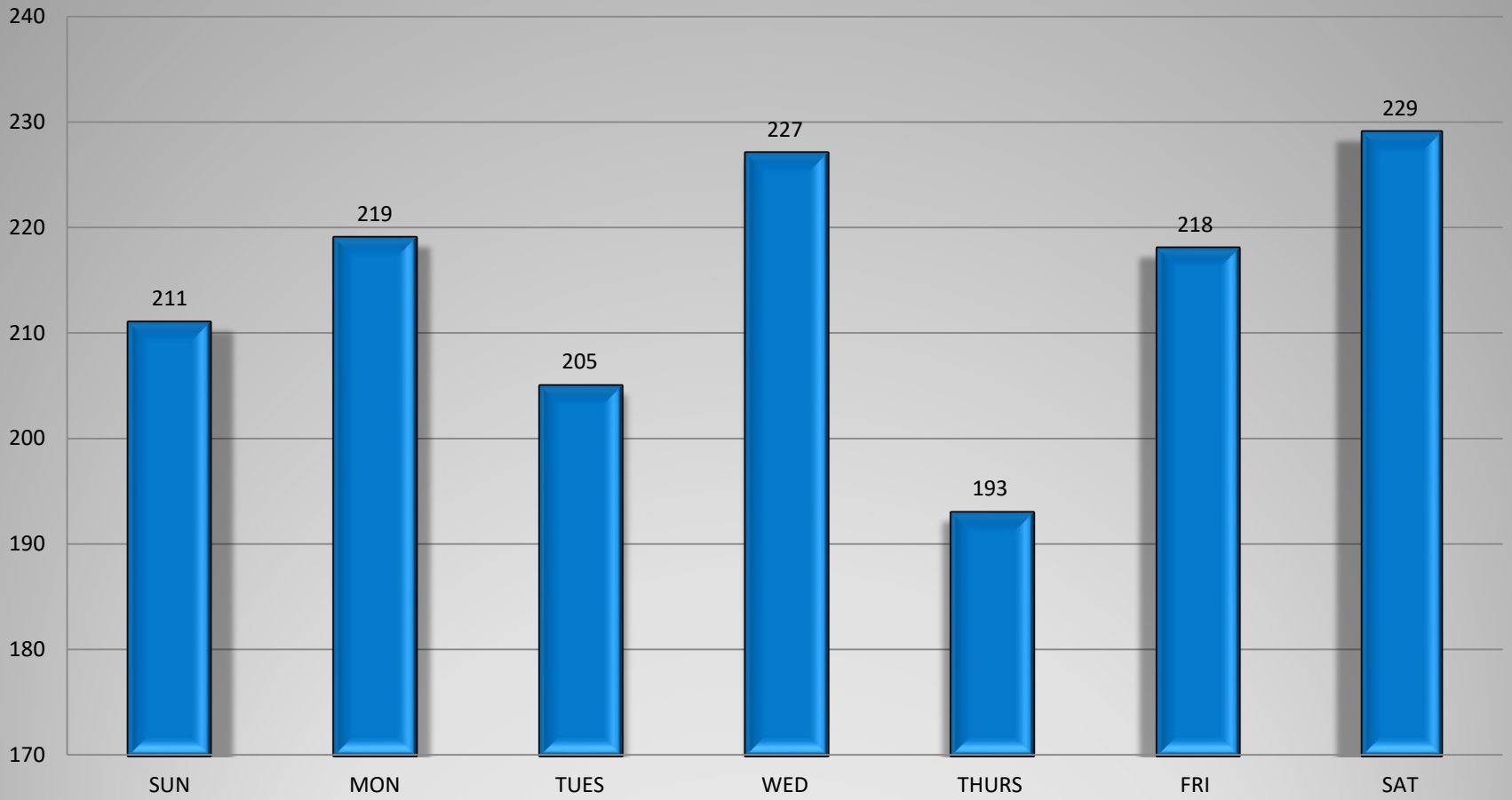
Colorado Incidents by County-259



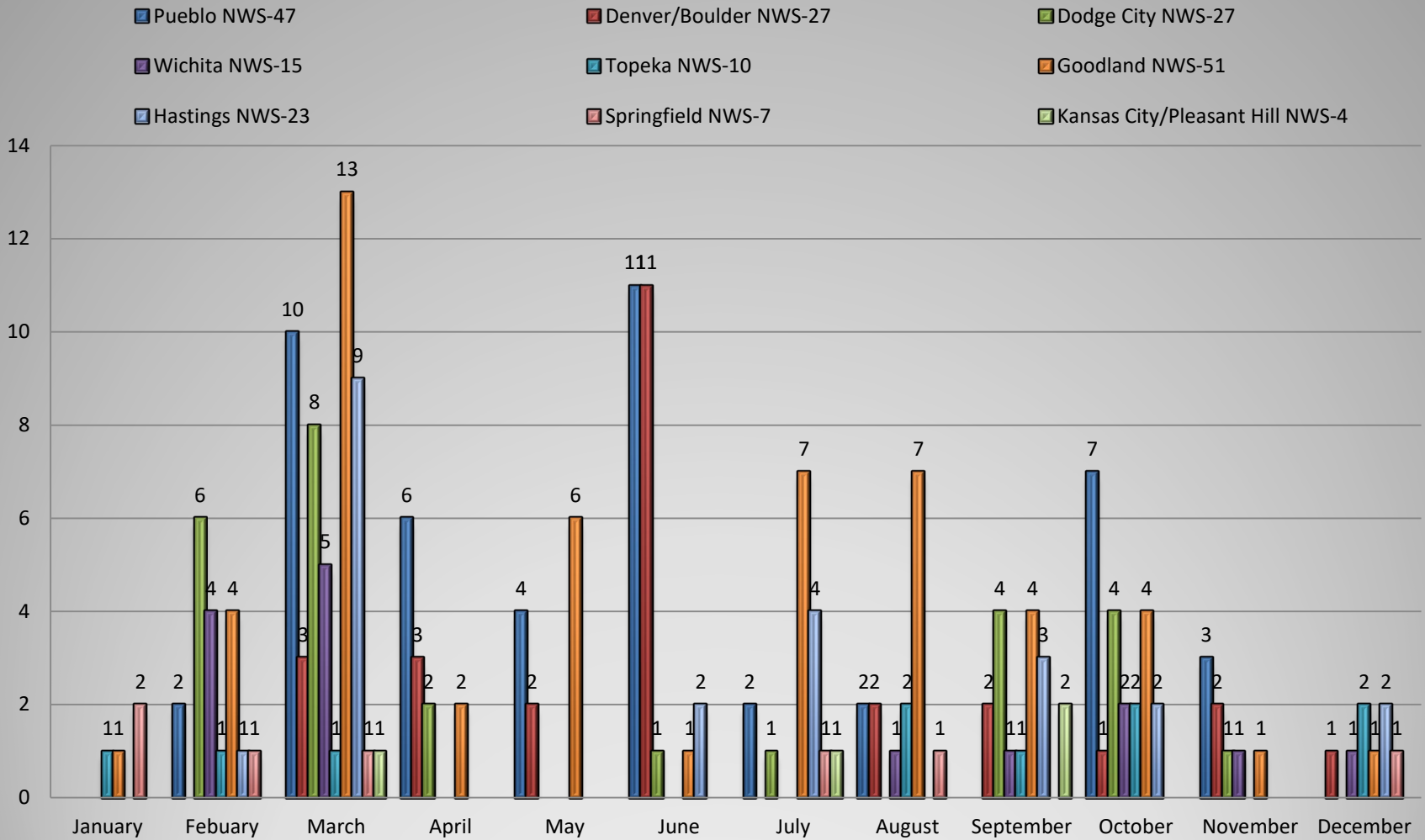
Kansas Incidents by County-40



Incidents by Hour

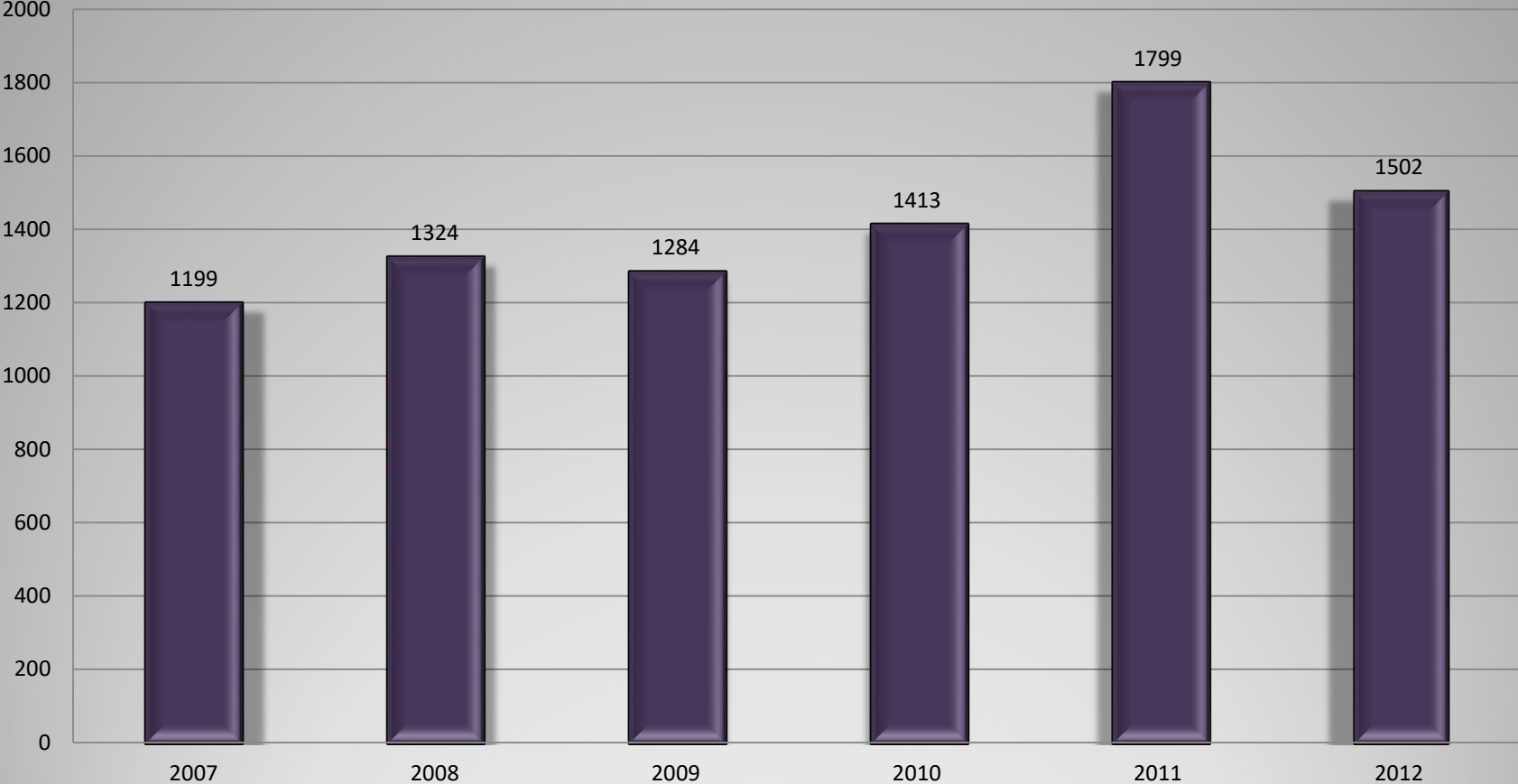


Incidents by Day



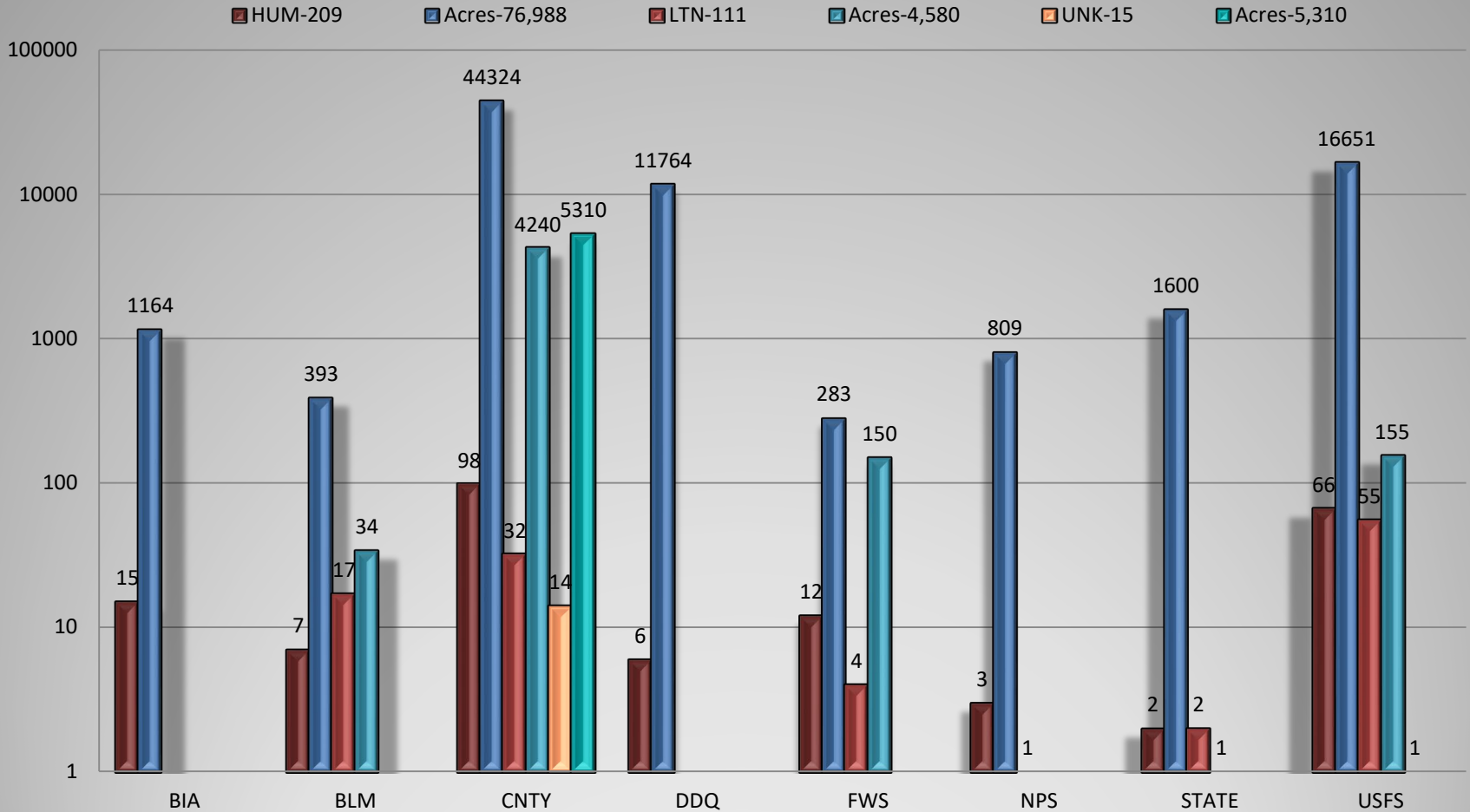
Red Flag Warning Incidents-211

2007-2011

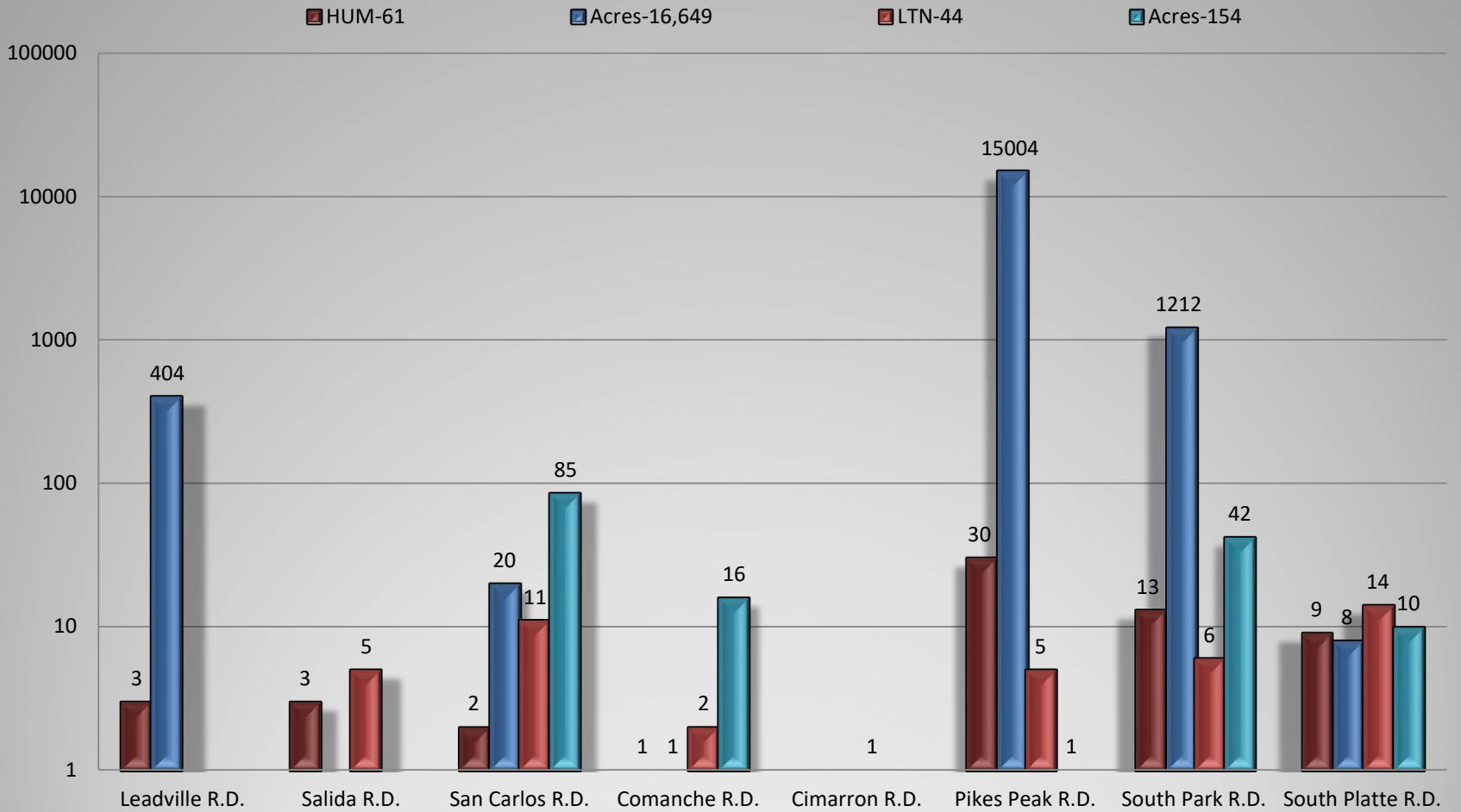


5 Year Average of Incidents-1,404

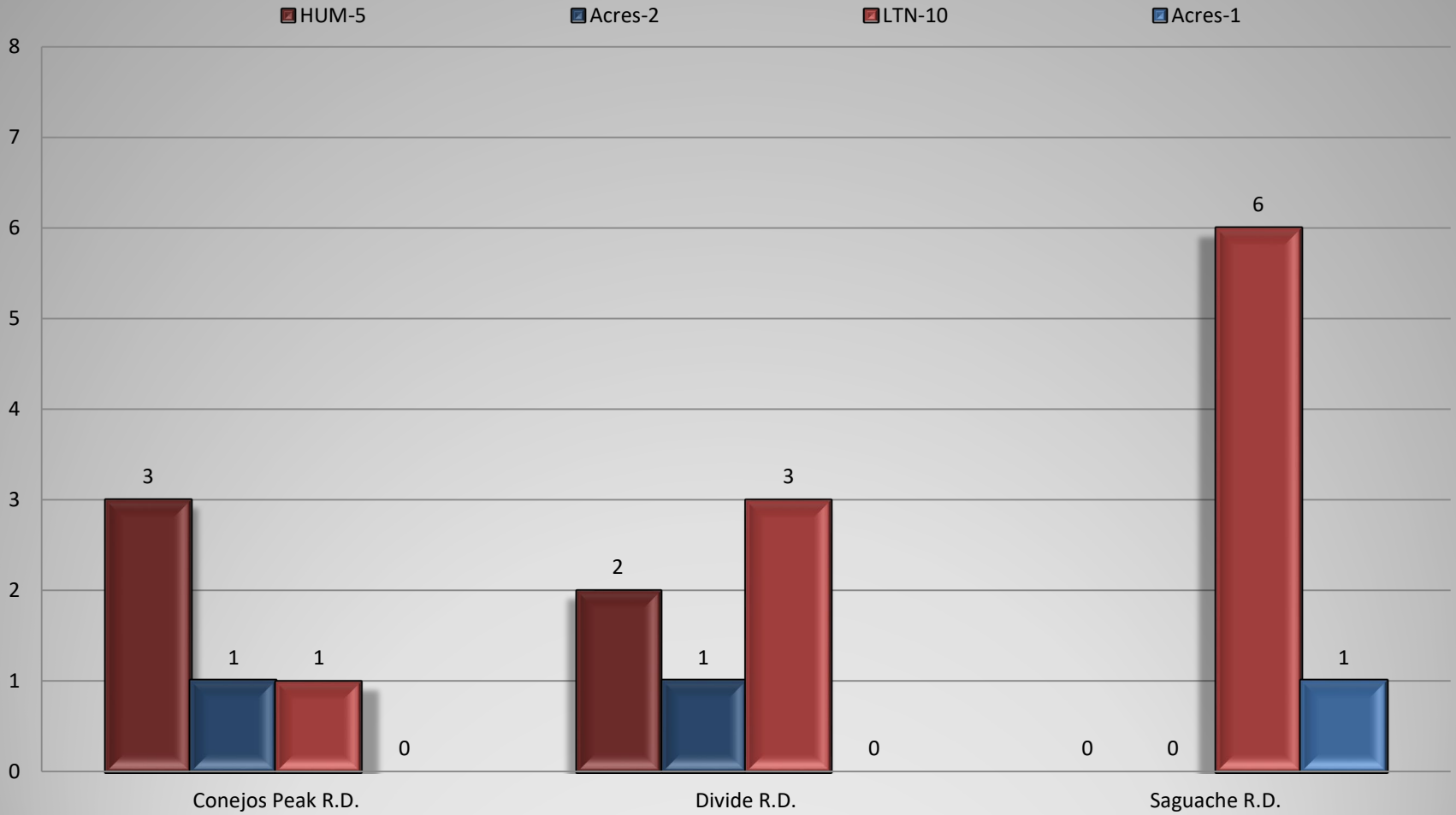
Fires and Acres Totals



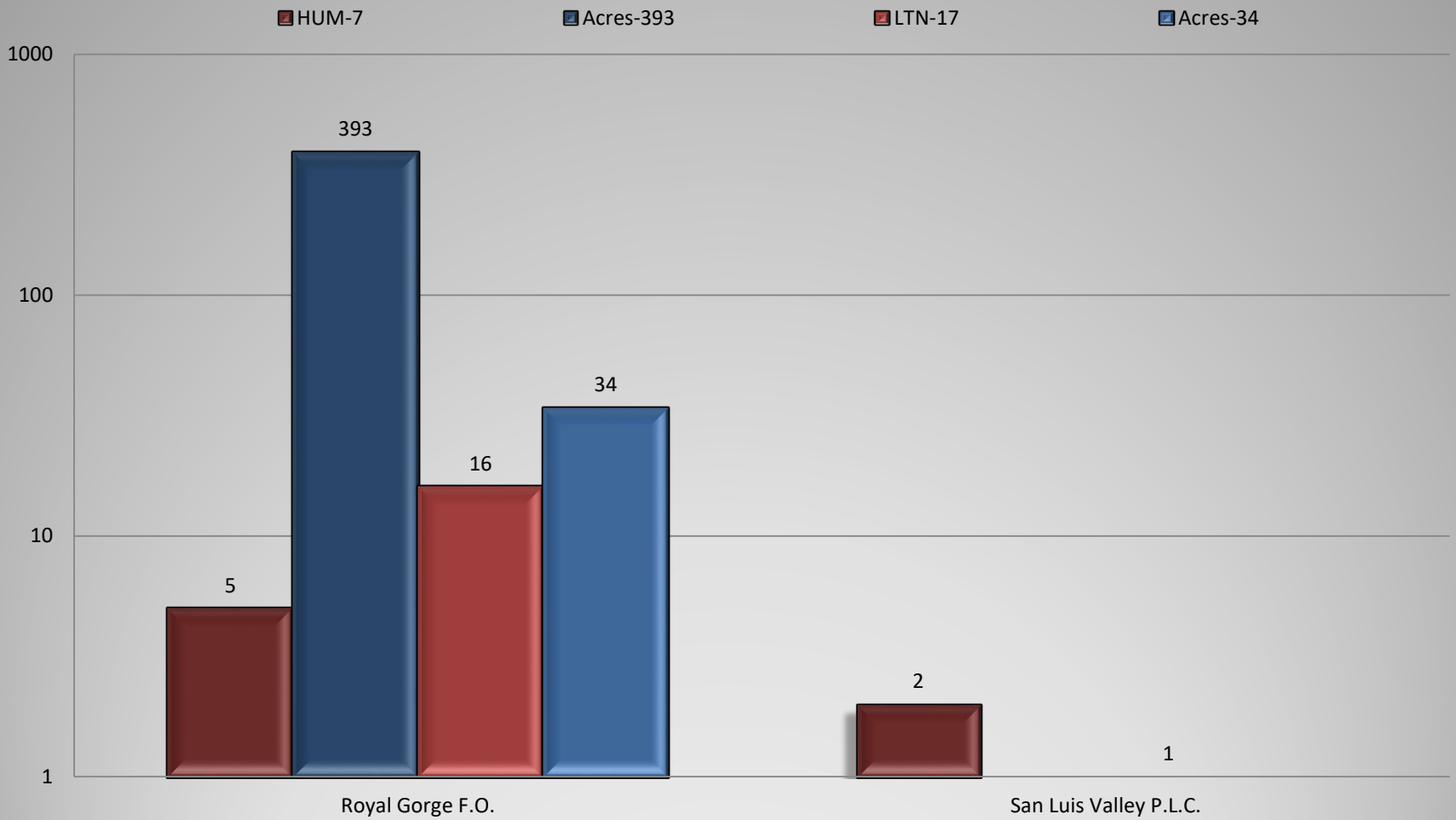
Fires and Acres by Agency



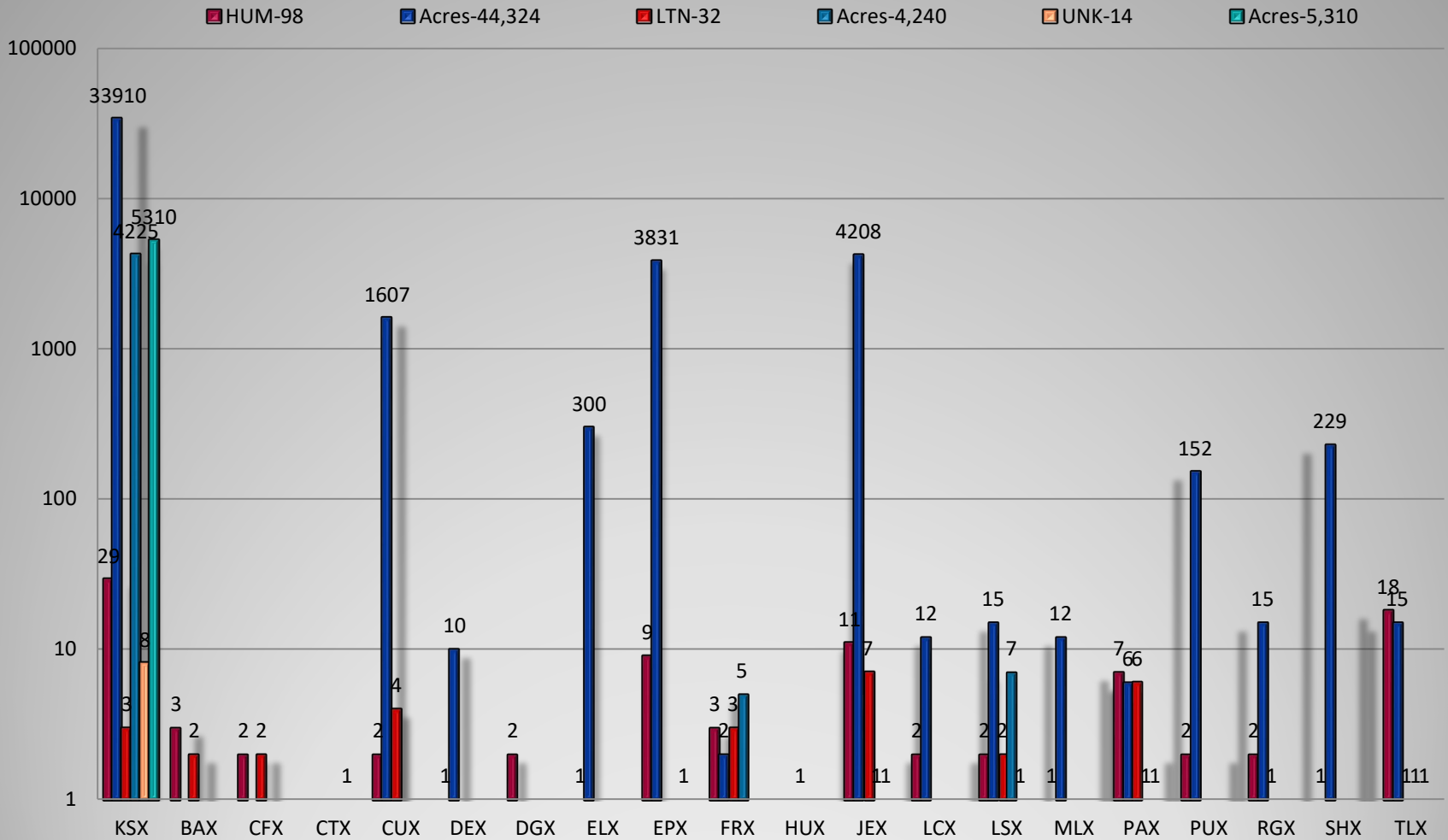
PSICC-Fires and Acres



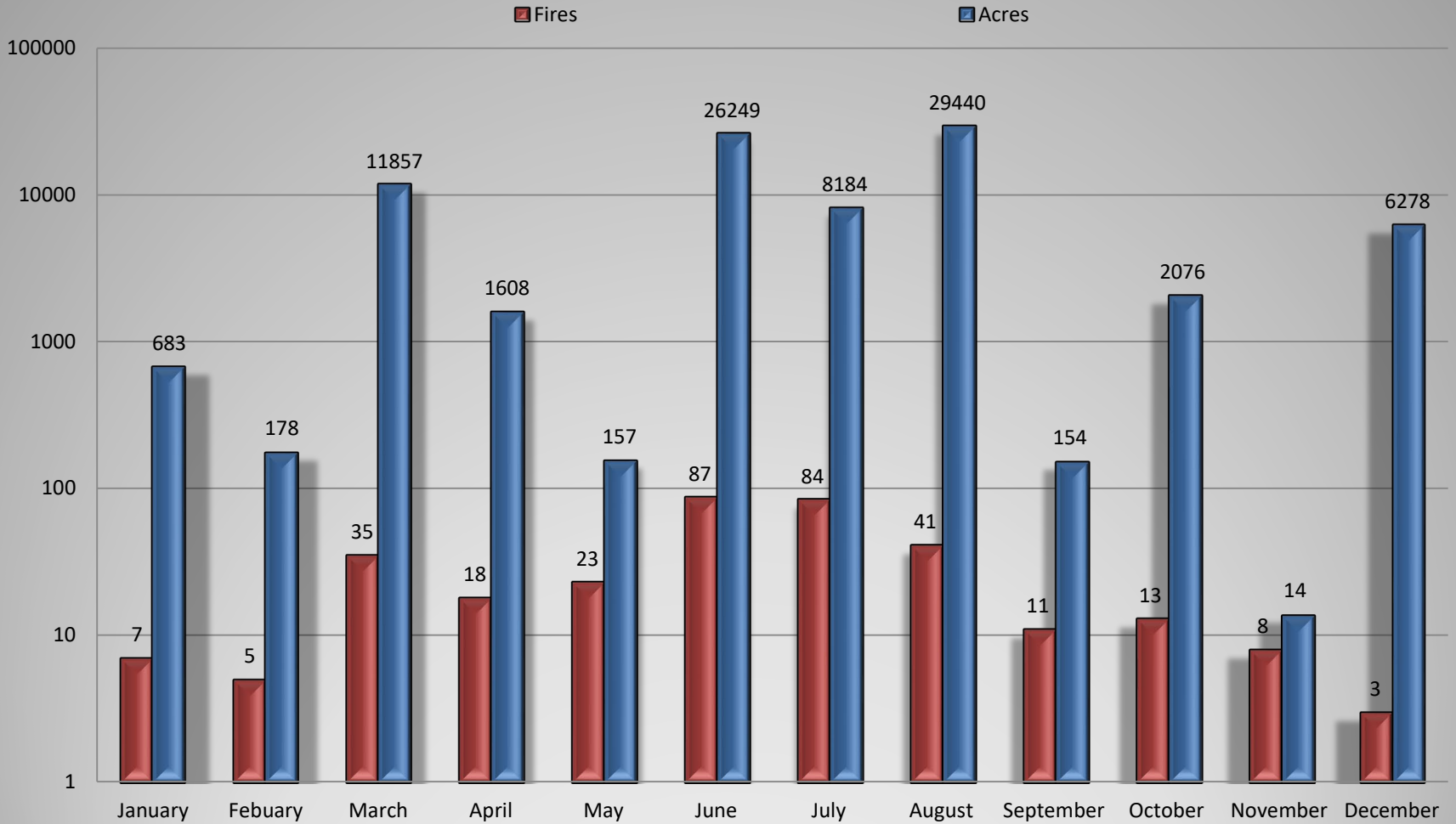
RGF-Fires and Acres



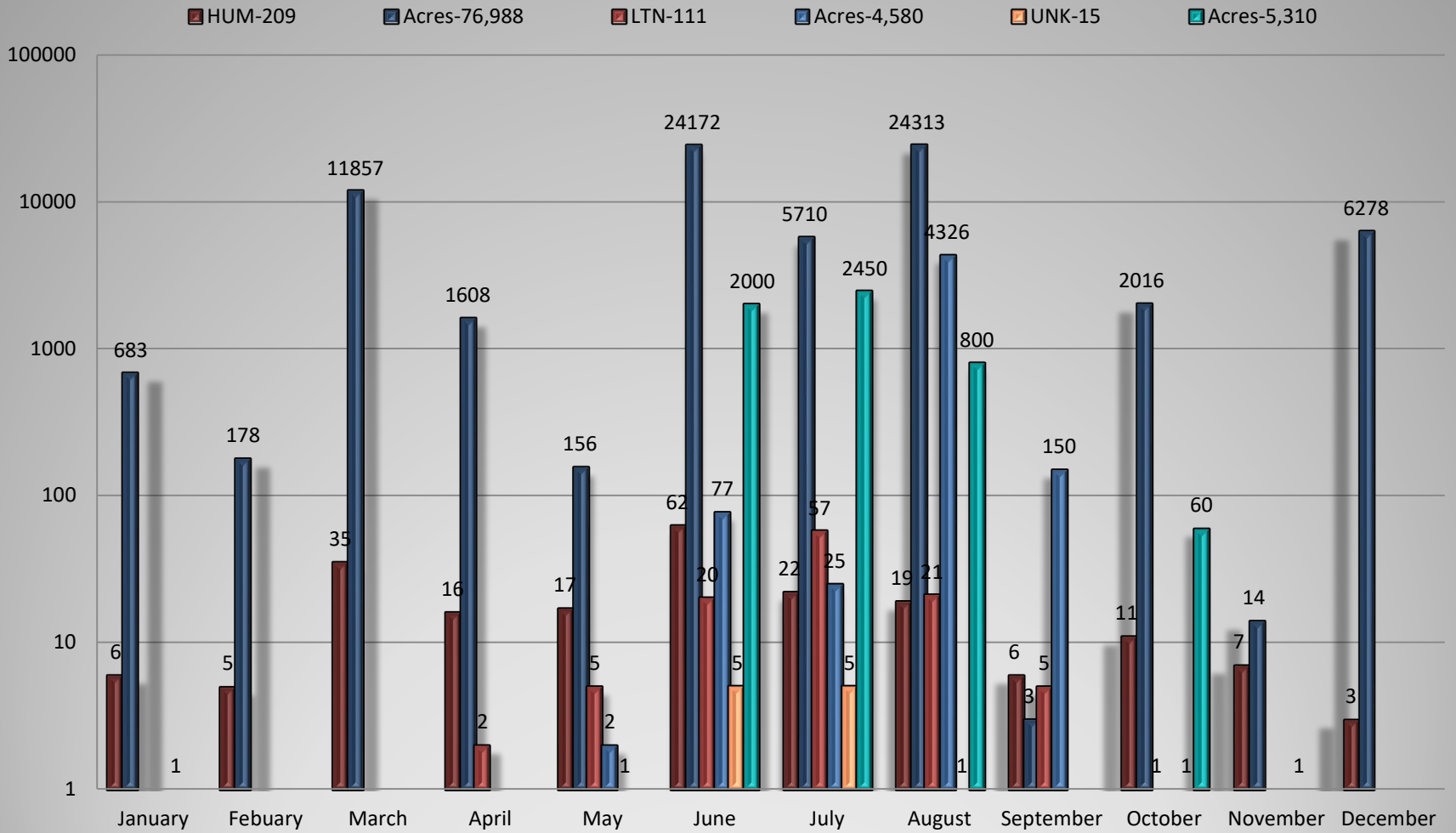
RGD, SLI-FMU-Fires and Acres



County Fires and Acres



335 Fires for 86,878 Acres by Month

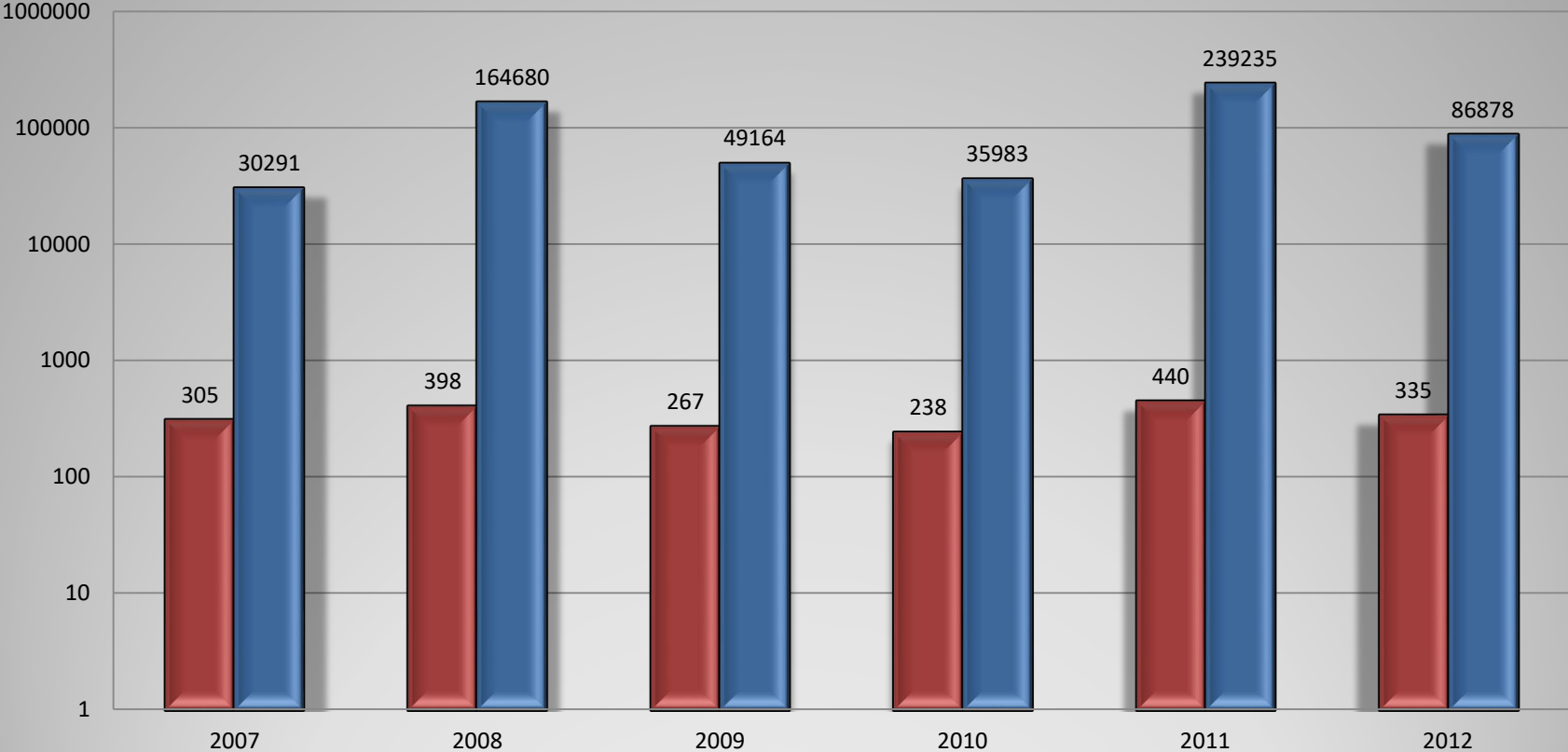


Human and Lightning Fires by Month

2007-2011

Fires-1,648

Acres-519,353



5 year Average-330 Fires, 103,871 Acres

2012 Resource Orders

**Overhead, Equipment (Engine's), Aircraft and Crew
– In/Out of Zone Assignments**

Pueblo Reload Tanker Base Support CO-PSF-000005	SLV-PLC Severity CO-SLD-000631
RIO Grande NF Fire Support CO-RGF-000706	PSICC NF Support 2012
PSICC Severity CO-PSF-000604	Lower North Fork CO-JEX-000176
Ditch Creek CO-PSF-001060	Caylor CO-PSF-000125
PBC Support 2012 CO-PBC-000016	Springer CO-PSF-000556
Lost Turtle CO-PSF-000448	Wetmore CO-CUX-001403
Treasure CO-PSF-000633	Alamosa NWR Severity CO-ALR-000517
Arkansas CO-PSF-000521	Waldo Canyon CO-PSF-000636
BLM National Severity CO-RGD-000767	Gold Camp CO-PSF-000021
ROMO Severity CO-FFP-000563	PSICCC NF SUPPORT 2012 CO-PSF-000142
Great Sand Dunes Severity CO-GSP-000532	Platte River CO-PSF-000242
Cheetah CO-LSX-000738	Monument Helibase Support CO-PSF-000399
Frisco Canyon CO-LSX-001180	Weber CO-PSF-000495
Waldo Canyon Baer CO-PSF-000728	Pike San Isabel NF ABCD Misc. CO-PSF-000555
Turkey Ridge CO-RGD-001010	Mid-Plains Severity KS-QUR-000606
KS Severity 2012 KS-QUR-001120	West Eureka KS-MCR-000047

Overhead In Zone Incidents

2012 TNF ABCD MISC AZ-TNF-00002	Stafford CA-SHF-002894
Bull Flat AZ-FTA-000060	Williams CA-ANF-004803
Charley AZ-TNF-000967	Rush CA-NOD-003490
Mistake AZ-TNF-000937	Jawbone CA-CDD-011542
TNF September Support CA-TNF-002077	Fort Complex CA-KNF-005659
CHIPs CA-PNF-001001	Bagley Complex CA-SHF-002744
READING CA-LNP-003115	GOFF CA-KNF-005533
Lost CA-NOD-003373	Salt Creek CA-SHF-002521
Wrigley CO-GRD-000455	Hewlett CO-ARF-000228
Lower North Fork Review Team CO-COS-000002	High Park CO-LRX-000329
Brush Creek CO-WRD-000429	2012 MAFFs Refresher CO-R02-0000006
Rocky Mountain RMCC Support CO-RMC-000001	ICS CO-RMR-000102
R2-FY12 Staging/Preposition	Little Sand CO-SJF-000133
2012 ARF ABCD Miscellaneous CO-ARF-000001	Pine Ridge CO-GRD-000275
2012 ARF Support CO-ARF-000005	Powell Complex CO-WRD-000434
2012 Jeffco ATB Support- May CO-ARF-000199	Roach CO-ARF-000838
2012 Jeffco ATB Support- July CO-FTC-000545	R2 Severity- Fire Prevention CO-R02-0000013
2012 Jeffco ATB Support- August CO-ARF-000720	R2 Regional Office Support CO-R02-000003
2012 FTC Support CO-FTC-000002	Stuart Hole CO-AFR-000305
Air Park CO-SUA-000618	Sunrise Mine CO-UPD-000073

BEAR CO-WRD-000433	Weber CO-SJD-000271
BLM- Colorado National Severity CO-CSO-000002	Hwy 13 CO-GFX-000729
Brushy Mountain CO-MEX-000104	Vallecito CO-SJF-001038
Conway CO-LSD-000457	Fern Lake CO-RMP-000975
Galuchie CO-ARF-000133	2012 BOF Large Fire Support ID-BOF-000467
2012 NICC Support ID-FCF-000001	2012 R1 Large Fire Support MT-R01-000010
Avelene ID-SWS-000452	BAER Team East Sarpy MT-CRA-000101
Benwalk ID-BOD-000432	Butler MT-LNF-000804
Cave Canyon ID-STF-000423	Chrandal Creek MT-BRF-005432
Curran ID-STF-000503	Dahl MT-SOS-000013
Halstead ID-SCF-012151	Delphia MT-SOS-000070
Karney ID-SWS-000932	Eagle Creek MT-NCA-012058
Kinyon Road ID-TFD-000263	East Sarpy MT-CRA-000085
McGuire ID-NPF-000531	Elbow Pass Complex MT-LCF-002085
Mustang Complex ID-SCF-012190	Elevation Mountain MT-SWS-000438
Sheep IDONPF-000604	Nineteen Mile MT-CES-000122
Springs ID-BOF-000646	Rosebud MT-SOS-000075
Trinity North ID-BOF-000667	Rosebud Complex MT-EAS-000007
Trinity Ridge ID-BOF-000628	Sawtooth MT-BRF-005563
Trinity Ridge West ID-BOF-000745	Skipsted MT-SOS-000040

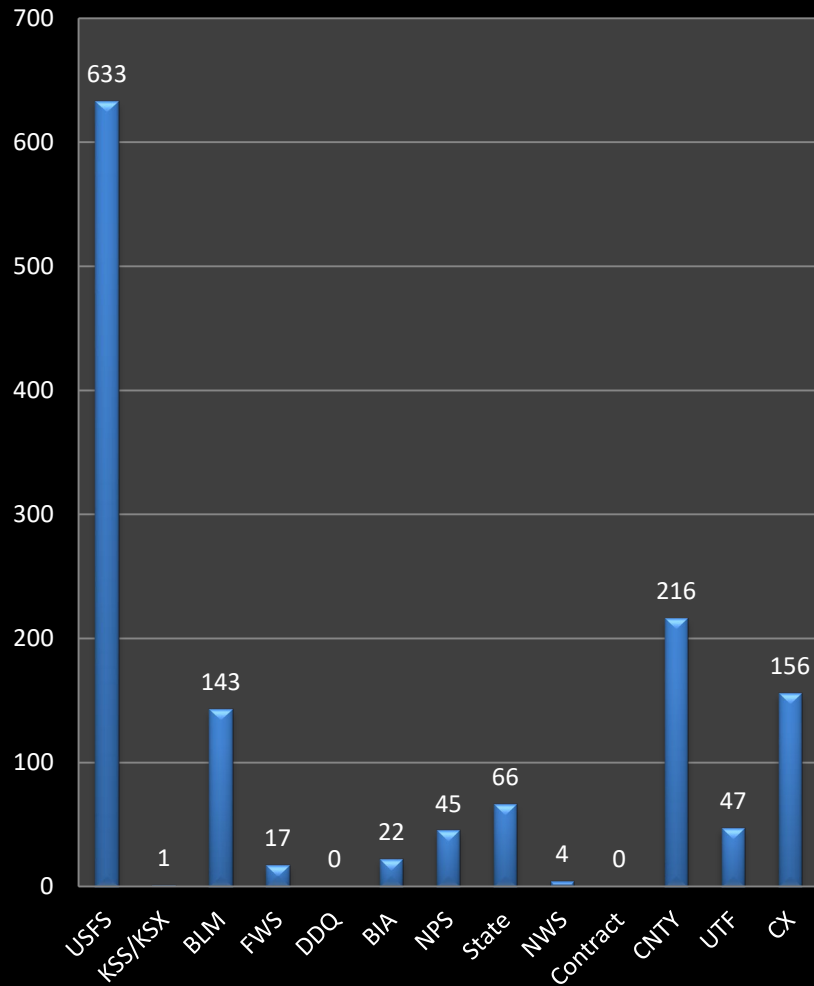
Overhead Out of Zone Incidents

Wesley ID-PAF-012076	Southeast Montana Complex MT-MCD-000035
MS Canyon 252 Oil Spill LA-DLR-201001	West Garceau MT-FHA-000123
2012 BLM National Severity MT-MCD-100045	Douthit NE-NES-121133
Fair Field Creek NE-NES-120674	2012 Misc. ABC NM-SNF-000001
Region 23 Complex NE-NES-121135	2012 HTF Preposition NV-HTF-120312
Wellnitz NE-NES-121137	Elko BLM Severity 2012 NV-EKD-100678
2012 Gila ABCD Misc NM-GNF-000001	Holloway NV-WID-020210
Baldy NM-GNF-000121	Elko Mobilization Center 2012 NV-EIC-101349
Little Bear NM-LNF-000007	White Rock NV-ELD-000041
Whitewater NM-GNF-000143	FEMA R2 Hurricane Sandy Lakehurst NIMO2 Activation NJ-FEMA-130001
FEMA R2 Hurricane Sandy Ft. Dix Mob Center Support NJ-FEMA-130009	FEMA R2 Hurricane Sandy NY Road Clearing NY-FEMA-130004
Northeast Area Hurricane Sandy ESF4 Activation WI-R09-000005	0537- Pole Creek OR-DEF-000537
0172 2012 Redmond ATB Support OR-DEF-000172	2012 WIF ABC Misc OR-WIF-120001
2012 MAF ABCD Misc OR-MAF-012001	Barry Point OR-FWF-120680
Bonita Complex OR-VAD-000079	Box Creek UT-FIF-000083
Butte OR-UPF-120132	Lost Lake UT-FIF-000082

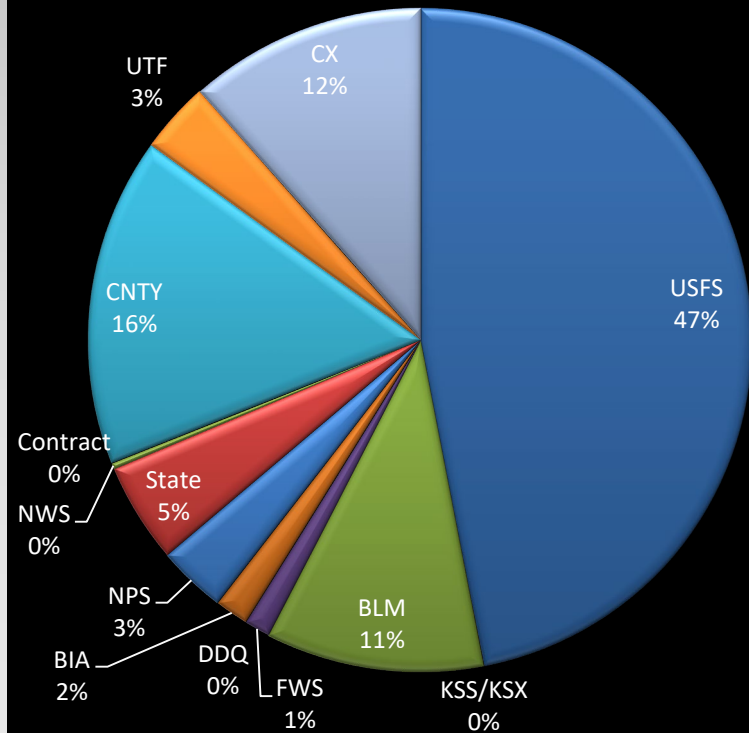
Cache Creek OR-WWF-000742	Red Ledges UT-UWF-000783
Long Draw OR-VAD-000067	Seeley UT-MLF-002129
Miller Homestead OR-BUD-020072	Wolf Den UT-VLD-000133
Ten Mile Complex OR-VAD-000136	Easter Complex VA-VAF-201257
Waterfalls 2 OR-WSA-000064	Point 2 VA-VAF-201280
Cascade Creek WA-GPF-000563	Fontenelle WY-BTF-000006
Okanogan Complex WA-OWF-000610	Gilead WY-BHF-000520
Yakima Complex WA-OWF-000583	Horsethief Canyon WY-BTF-000034
Wenatchee (River) Complex WA-OWF-000559	Oil Creek WY-CPS-012137
Table Mountain Complex WA-OWF-000642	Russels Camp WY-COX-012096
WSO National Severity WY-CPC-012113	Seminole WY-RAD-000229
2012 SHF Support WY-SHF-000246	Sheep Herder Hill Complex WY-CPS-012070
Alpine Lake WY-WRA-000490	Skull Creek Complex WY-CPS-012070
Arapaho WY-ALX-012131	Squirrel Creek WY-MBF-012139
Cow Camp WY-MBF-012069	WBD- Long Term Severity WY-WBD-000237
Ferris WY-RAD-000269	

Overhead Out of Zone Incidents

Overhead Requests In Zone

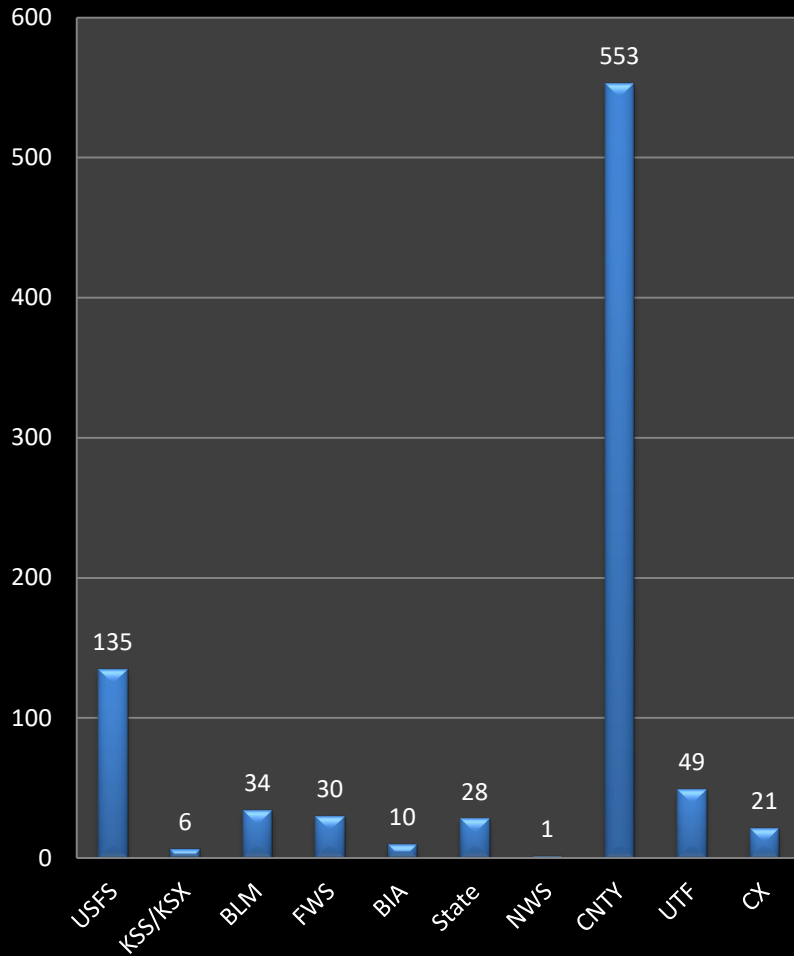


Overhead Requests In Zone

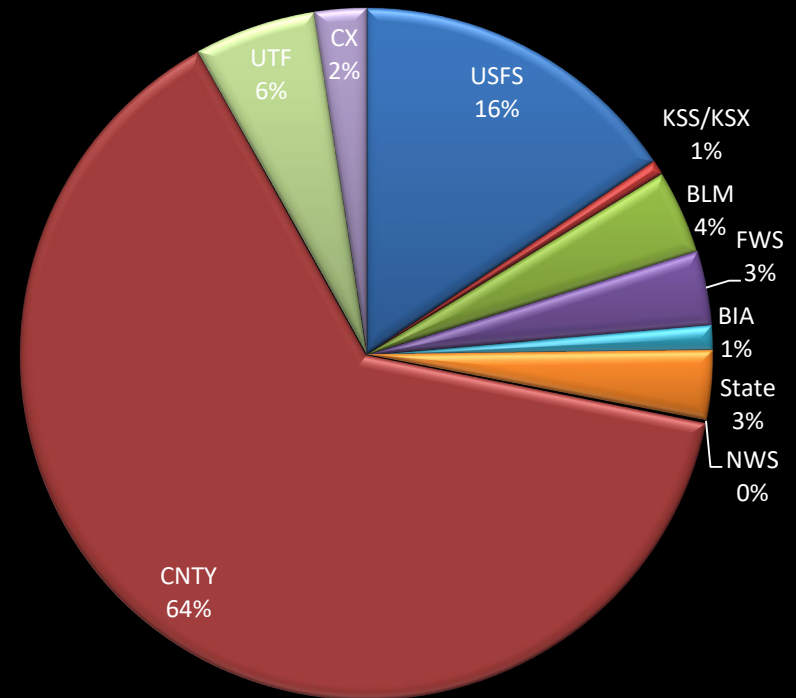


1,350 Requests for 17 Incidents

Overhead Requests Out of Zone



Overhead Requests Out of Zone



867 Requests for 150 Incidents

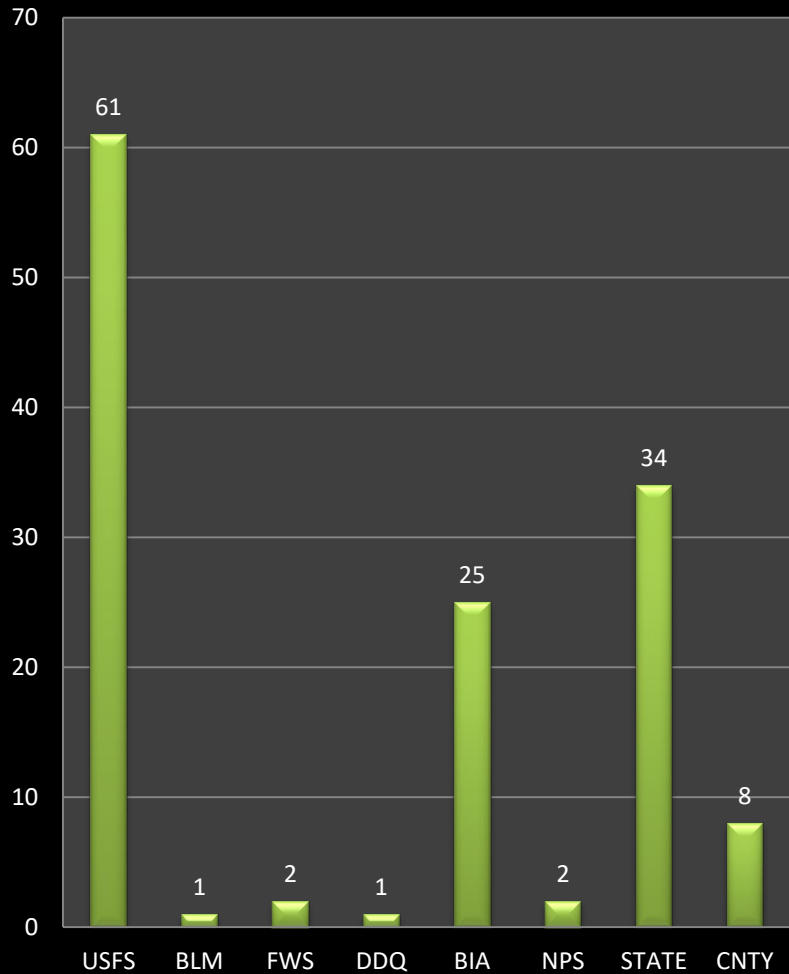
PSICC NF Support, CO-PSF-142	Treasure, CO-PSF-633
Lower North Fork, CO-JEX-176	Waldo Canyon, CO-PSF-636
Westcreek, CO-TLX-201	Trout Creek, CO-PSF-648
Rosado, CO-SHX-235	Cheetah, CO-LSX-738
Platte River, CO-PSF-242	Mill Gulch, CO-PSF-793
Nepesta, CO-PUX-423	Derringer, CO-PSF-924
Weber, CO-PSF-495	Turkey Ridge, CO-RGD-1010
Arkansas, CO-PSF-521	Ditch Creek, CO-PSF-1060
Springer, CO-PSF-556	Frisco Canyon, CO-LSX-1180
Spikebuck, CO-RGD-588	Wetmore, CO-CUX-1403
PSICC NF Severity, CO-PSF-604	

Crew In of Zone Incidents

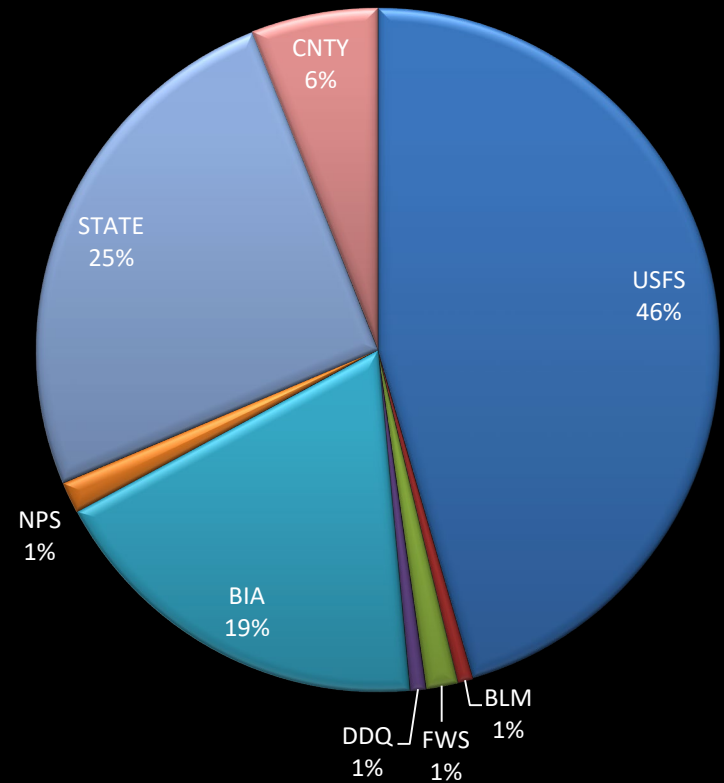
Wallow, AZ-ASF-110152	Wolf, CO-WRD-000579
Fern Lake, CO-RMP-000975	X Rock, CO-LPX-000208
Chaining, CO-DTX-000412	R2 FY12 Staging/Preposition, CO-R02-000004
Hwy 13, CO-GFX-000729	Knox Canyon, ID-EIX-012018
Middle Elk, CO-WFR-000711	2012 NICC Support, ID-FCF-000001
Brush Creek, CO-WRD-000429	Black Beach, MT-CES-000119
Cabin Creek, CO-GUX-000039	Wellnitz, NE-NES-121137
Cross Canyon, CO-MNX-000944	2012 Large Fire Preparedness/Preposition, NM-R03-000007
Divide, CO-WRD-000580	Gilead, WY-BHF-000520
East Fork, CO-SJF-000051	Arapaho, WY-ALX-012131
Hewelett, CO-ARF-000228	Elk Butte, WY-RSD-000380
High Park, CO-ARF-000039	FY12 WY-MBF/TBNG Severity, WY-MBF-012162
High Park, CO-LRX-000039*	Ferris, WY-RAD-000269
Mile Marker 125, CO-GND-000036	Russels Camp, WY-MBF-012096
Roach, CO-ARF-000838	Sawmill Canyon, WY-CPS-012205
Stuart Hole, CO-ARF-000305	Squirrel Creek, WY-MBF-012139
Sunrise Mine, CO-UPD-000073	

Crew Out of Zone Incidents

Crew Requests In Zone

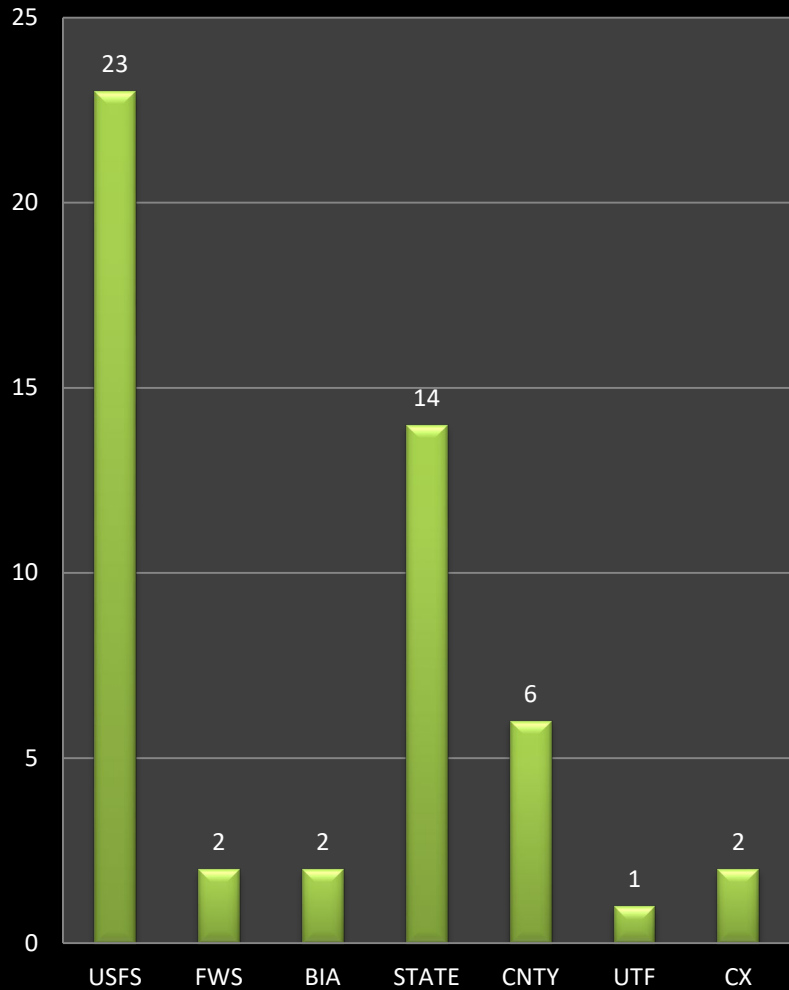


Crew Requests In Zone

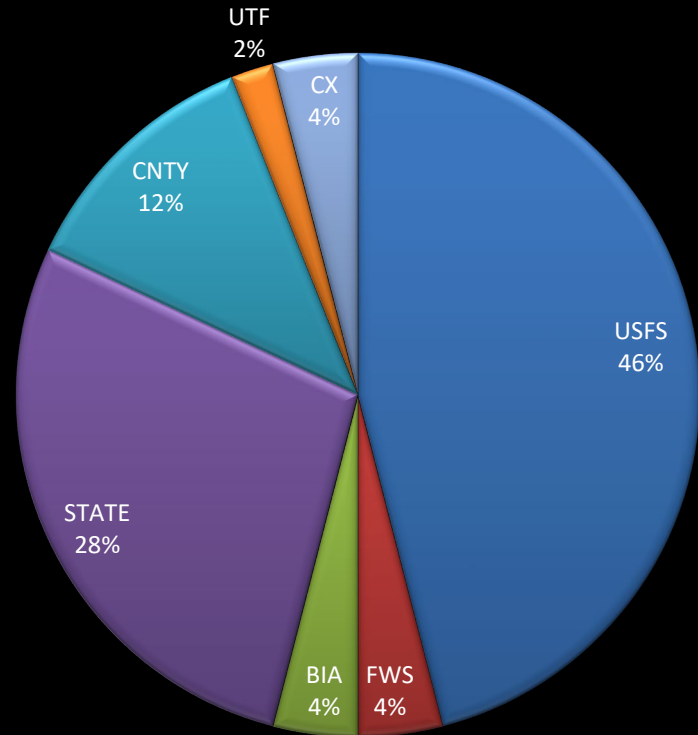


220 Requests for 21 Incidents

Crew Requests Out of Zone



Crew Requests Out of Zone



50 Requests for 33 Incidents

Pueblo Reload Tanker Base Support, CO-PSF-000005	Great Sand Dunes Severity, CO-GSP-000532
PBC Support, CO-PBC-000016	PSICC NF ABCD Misc., CO-PSF-000555
Caylor, CO-PSF-000125	Springer, CO-PSF-000556
PSICC NF Support, CO-PSF-000142	PSICC Severity, CO-PSF-000604
Lower North Fork, CO-JEX-000176	Treasure, CO-PSF-000633
Platte River, CO-PSF-000242	Waldo Canyon, CO-PSF-636
Round Mountain, CO-PSF-000316	Trout Creek, CO-PSF-000648
Weber, CO-PSF-000495	Ditch Creek, CO-PSF-001060
Alamosa NWR Severity, CO-ALR-000517	Wetmore, CO-CUX-001403
Arkansas, CO-PSF-000521	

Engine In Zone Incidents

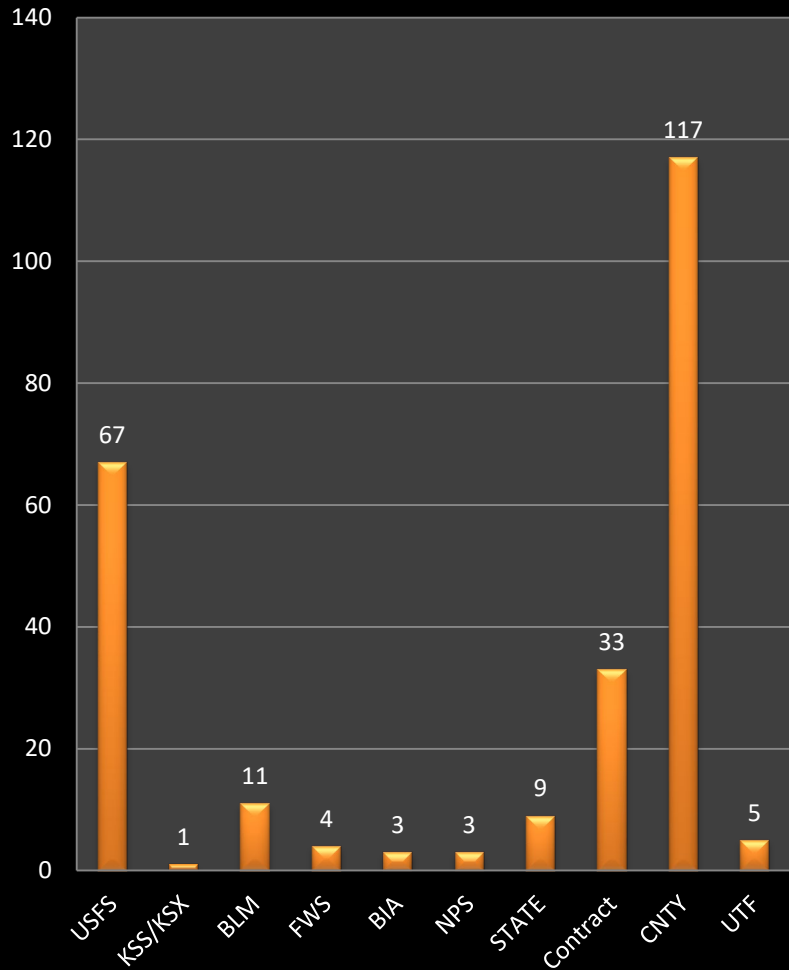
Hobble, AZ-ASD-120384	West Ash, NE-NES-121132
2012 TNF ABCD Misc., AZ-TNF-000002	Lutz, NV-HTF-011192
Chips, CA-PNF-001001	Willow, NV-NNS-101197
ENF Lighting, CA-ENF-016887	2012 Large Fire Preparedness/Preposition, NM-R03-000007
Rush, CA-NOD-003490	White Water Baldy Complex, NM-GNF-000143
TNF August Lighting, CA-TNF-001518	McIntosh, ND-SRA-121110
Fern Lake, CO-RMP-000975	Lagoon Creek, OK-PAA-001219
Conway, CO-LSD-000457	Step Program, OK-CAN-012053
Divide, CO-WRD-000580	Barry Point, OR-FWF-120680
Hewelett, CO-ARF-000228	BKF ABCD MISC., SD-BKF-120006
High Park, CO-LRX-000329	BKF Command and Mob Center, SD-BKF-120842
Little Sand, CO-SJF-000133	BKF National Severity 2012, SD-BKF-120487
Pine Ridge, CO-GRD-000275	Long Horn Complex, SD-RBA-120671
NWCFMU State, CO-CRD-000512	Myrtle, SD-BKF-120655
2012 GMUG Severity, CO-GMF-000141	Parker Peak, SD-BKF-120501
Sunrise, CO-UPD-000073	Rosebud Lightning Complex, SD-RBA-121102
Roach, CO-ARF-000838	White Draw, SD-BKF-120485

Equipment (Engines) Out of Zone Incidents

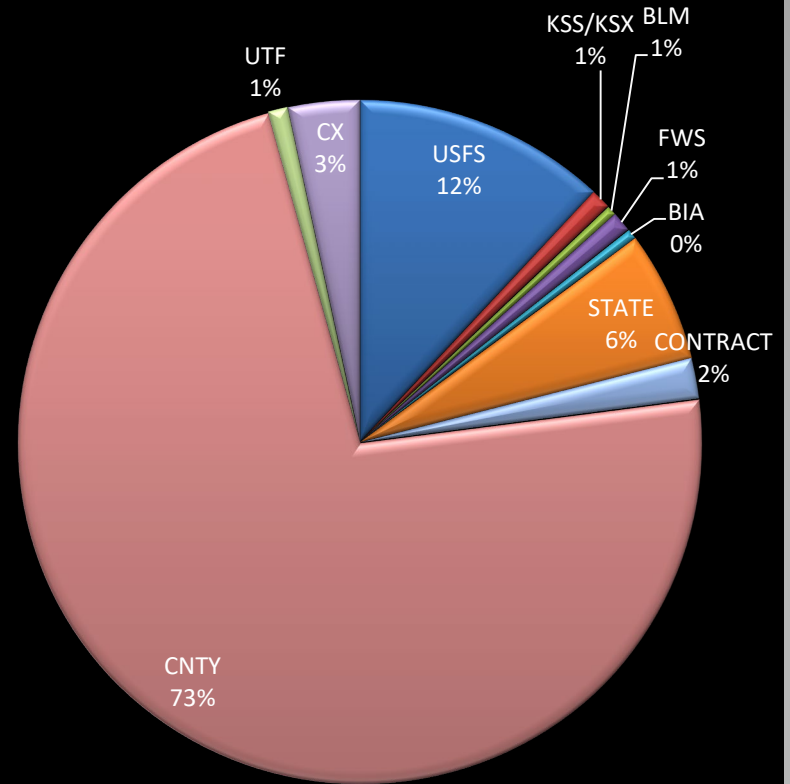
2012 ARF ABCD MISC., CO-ARF-000001	Canyon Country BLM Severity, UT-MOD-002121
San Juan NF ABCD Misc., CO-SJF-000007	Little Pine, UT-DIF-120777
County Line, FL-FNF-012017	Pinyon UT-NWS-000692
Benwalk, ID-BOD-000432	Alpine Lake WY-WRA-000490
Halstead, ID-SCF-012151	FY 12 R2 Severity BHF WY-BHF-000333
Minidoka, ID-STF-000441	FY12 WY-MBF/TBNG Severity WY-MBF-012162
Trinity Ridge, ID-BOF-000628	Gilead WY-BHF-000520
Old US2, MI-OTF-090701	Horsethief Canyon WY-BTF-000034
Eagle Creek, MT-NCA-012058	Jacobs, WY-WAX-000306
2012 KNF ABCD Misc., MT-KNF-201202	Little Boxelder, WY-COX-012344
Miles City Severity, MT-MCD-000017	Medbow Routt Support, WY-MBF-012381
Camp 5, NE-NBF-120489	Shepherd Hill, WY-NAX-012414
Douthit, NE-NES-121133	SHF Severity, WY-SHF-000232
Fair Field Creek, NE-NES-120674	Squirrel Creek, WY-MBF-012139
Mossagate, NE-NBF-120715	Seminole, WY-RAD-000229
Region 23 Complex, NE-NES-121135	WBD- Long Term Severity, WY-WBD-000237

Equipment (Engines) Out of Zone Incidents

Engine Requests In Zone

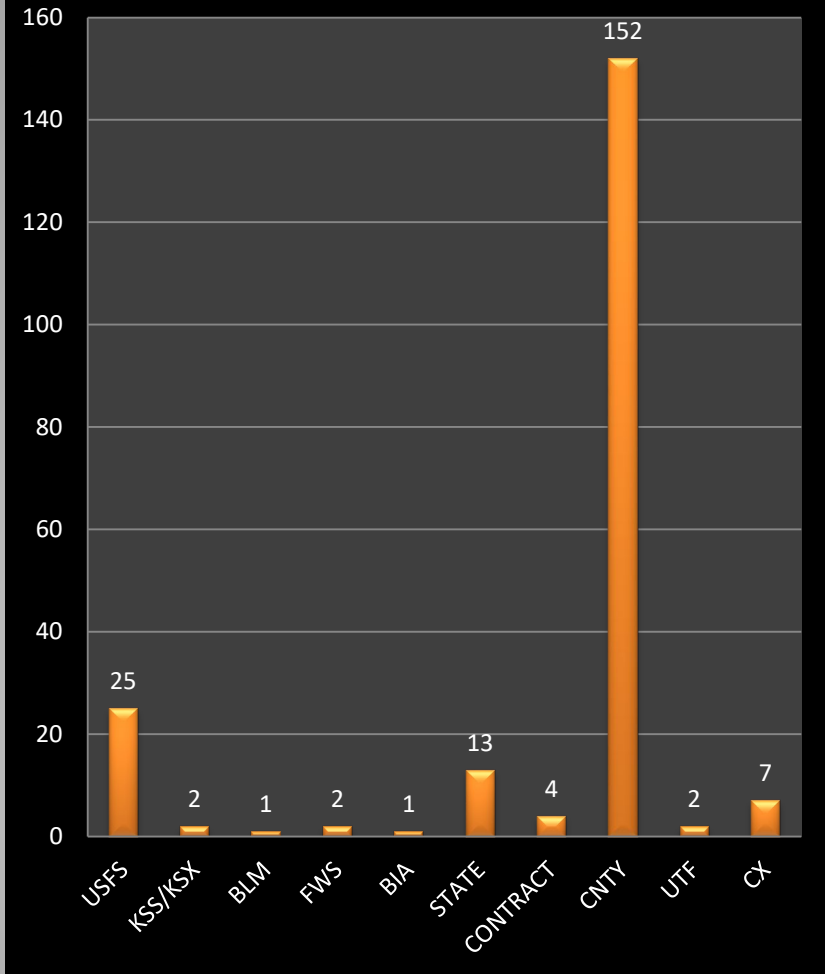


Engine Requests In Zone

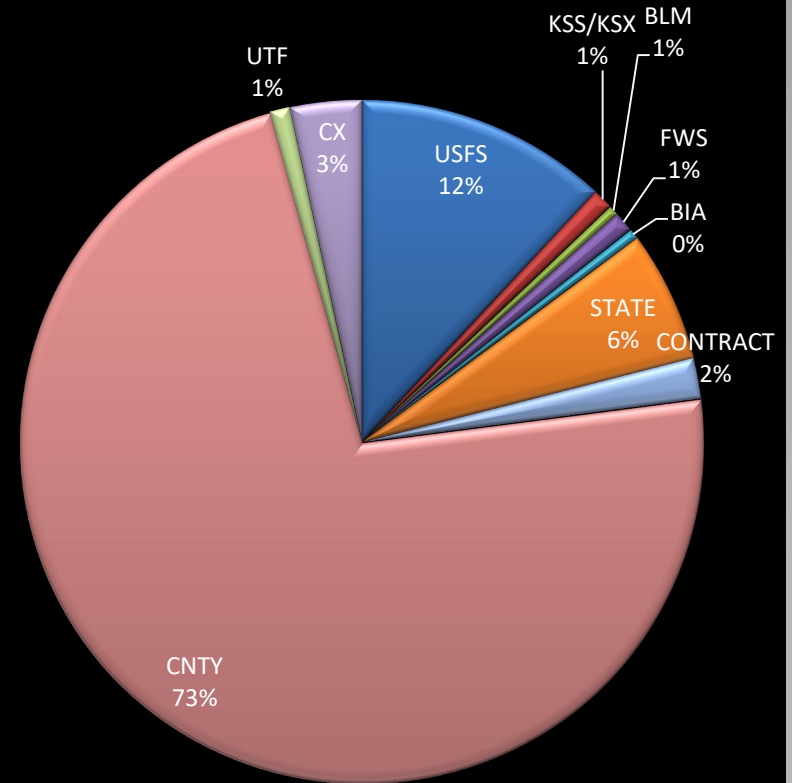


380 Requests for 19 Incidents

Engine Request Out of Zone



Engine Request Out of Zone



209 Requests for 66 Incidents

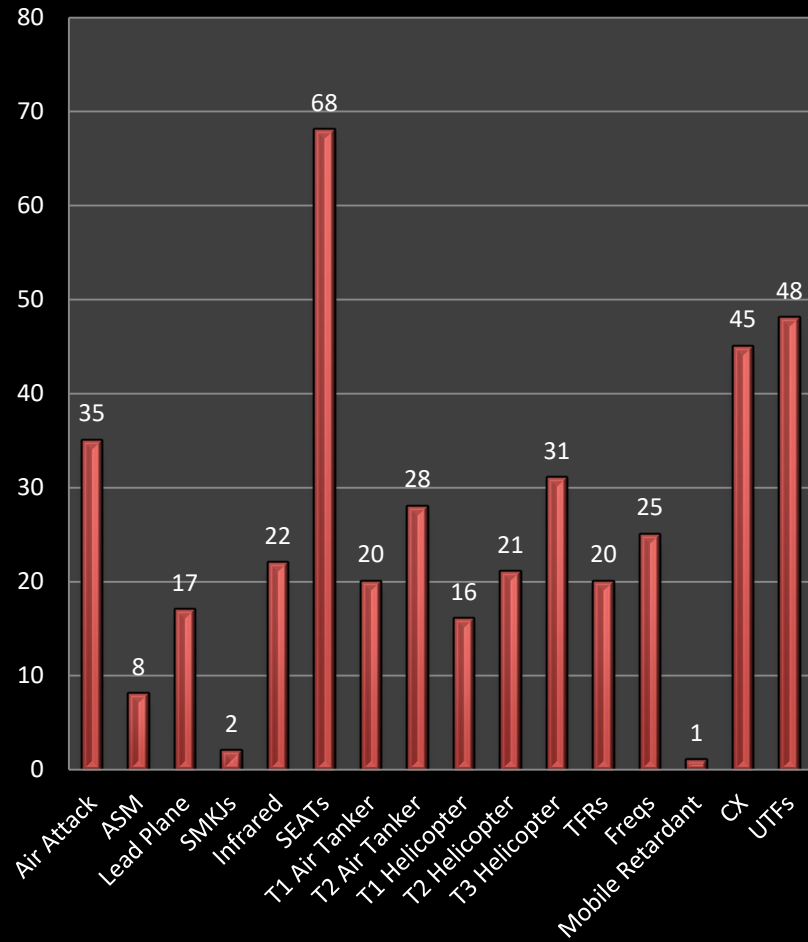
PSICC NF Support 2012, CO-PSF-142	Trout Creek, CO-PSF-648
Lower North Fork, CO-JEX-176	Polhemus, CO-PSF-701
Westcreek, CO-TLX-201	FA #709, CO-PSF-709
Platte River, CO-PSF-242	Waldo Canyon BAER, CO-PSF-728
Eagle Cliff, CO-JEX-368	Y Camp Road, CO-PSF-734
Pole Creek, CO-PSF-513	Cheetah, CO-LSX-738
Arkansas, CO-PSF-521	Tanner, CO-PSF-768
Tallahassee Creek, CO-RGD-543	Mill Gulch, CO-PSF-793
PSICC ABCD Misc., CO-PSF-555	FA #823, CO-RGD-823
Springer, CO-PSF-556	FA #857, CO-PSF-857
Locke Mtn., CO-PSF-567	Mineral, CO-RGD-901
FA #568, CO-RGF-568	Rice Mountain, CO-RGD-907
North Divide, CO-TLX-569	Derringer, CO-PSF-924
Weber #2, CO-PSF-576	Fremont County, CO-FRX-954
FA #584, CO-PSF-584	Pistol, CO-PSF-976
Spikebuck, CO-RGD-588	FA #1058, CO-PSF-1058
Blue Spring, CO-PSF-603	FA #1085, CO-PSF-1085
FA #607, CO-PSF-607	Ditch Creek, CO-PSF-1060
Rock Creek, CO-PSF-609	Hardscrabble, CO-PSF-1061
South Meadows, CO-PSF-610	Golden Gate, CO-JEX-1077
Teller County, CO-TLX-620	Frisco Canyon, CO-LSX-1180
Treasure, CO-PSF-633	Mt Herman, CO-PSF-1240
Waldo Canyon, CO-PSF-636	Wetmore, CO-CUX-1403
County Road 102, CO-ELX-646	

Aircraft In Zone Incidents

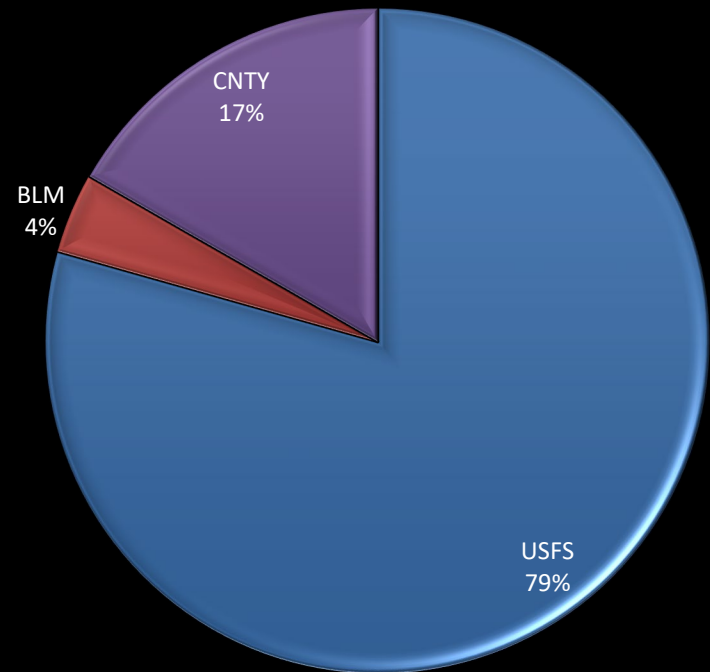
Charley, AZ-TNF-000967	Trail 2, CO-SUA-000821
Lefevre, AZ-ASD-120742	Vallecito, CO-SJF-001038
#767, CO-ARF-000767	2012 BOI MAFFS Support, ID-BDC-000434
Air Park, CO-SUA-000618	Enclosure, ID-STF-000474
Bill Weller, CO-LSD-000624	McGuire, ID-NPF-000531
Brushy Mountain, CO-MEX-000104	Trinity Ridge, ID-BOF-000628
Burns, CO-AUX	Taylor Creek, MT-CNF-000032
Fern Lake, CO-RMP-000975	Millie, MT-GNF-000144
Flagstaff, CO-BLX-000437	San Spear, NM-MEA-000011
Gallegos, CO-SUA	Ghost Canyon, SD-SDS-120160
Hewelett, CO-ARF-000228	White Draw, SD-BKF-120485
Little Sand, CO-SJF-000133	Arapaho, WY-ALX-012131
Needleton, CO-SJF-000168	315 / Deadline, WY-RSD-000315
R2 FY12 Staging/Preposition, CO-R02-000004	Squirrel Creek, WY-MBF-012139
ROATCAP, CO-MNX	Sheep Herder Hill Complex, WY-NAX-012414
Sand, CO-MFX-000234	WSO National Severity, WY-CPC-012113

Aircraft Out of Zone Incidents

Aircraft In Zone

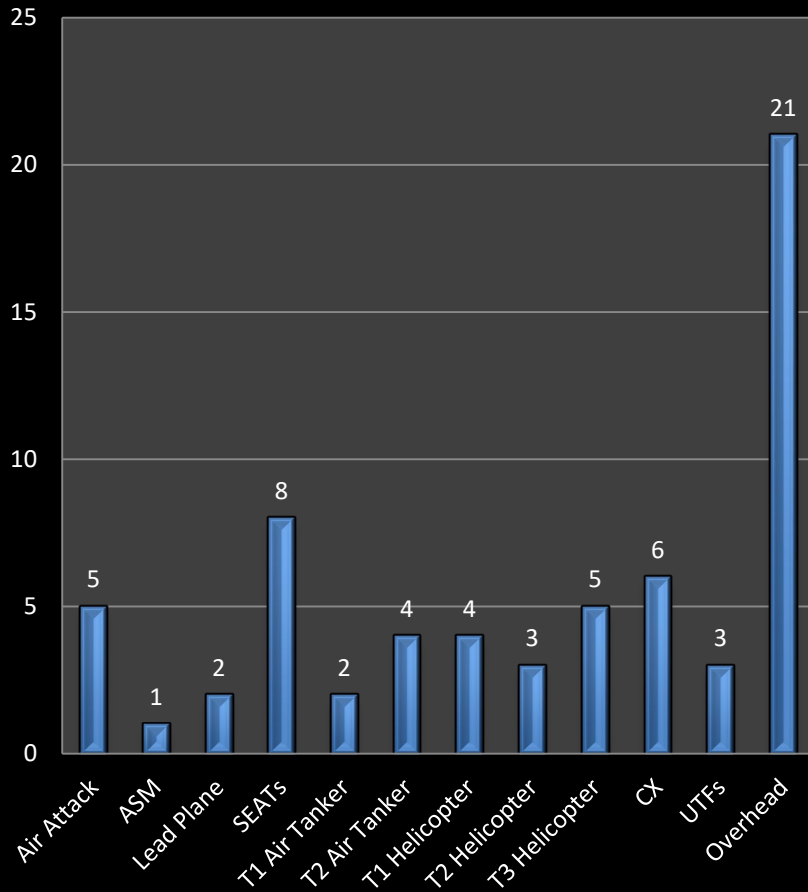


IN Zone -Requests by Agency

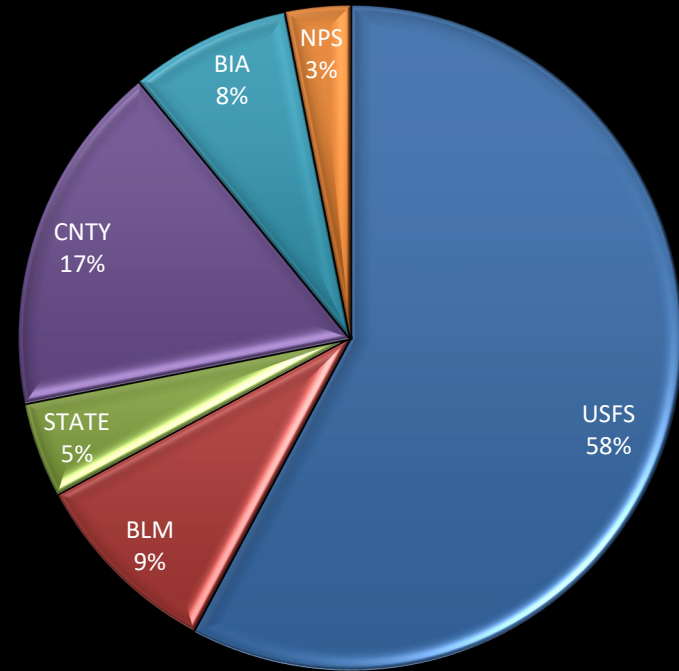


407 Requests for 47 Incidents

Aircraft Out of Zone

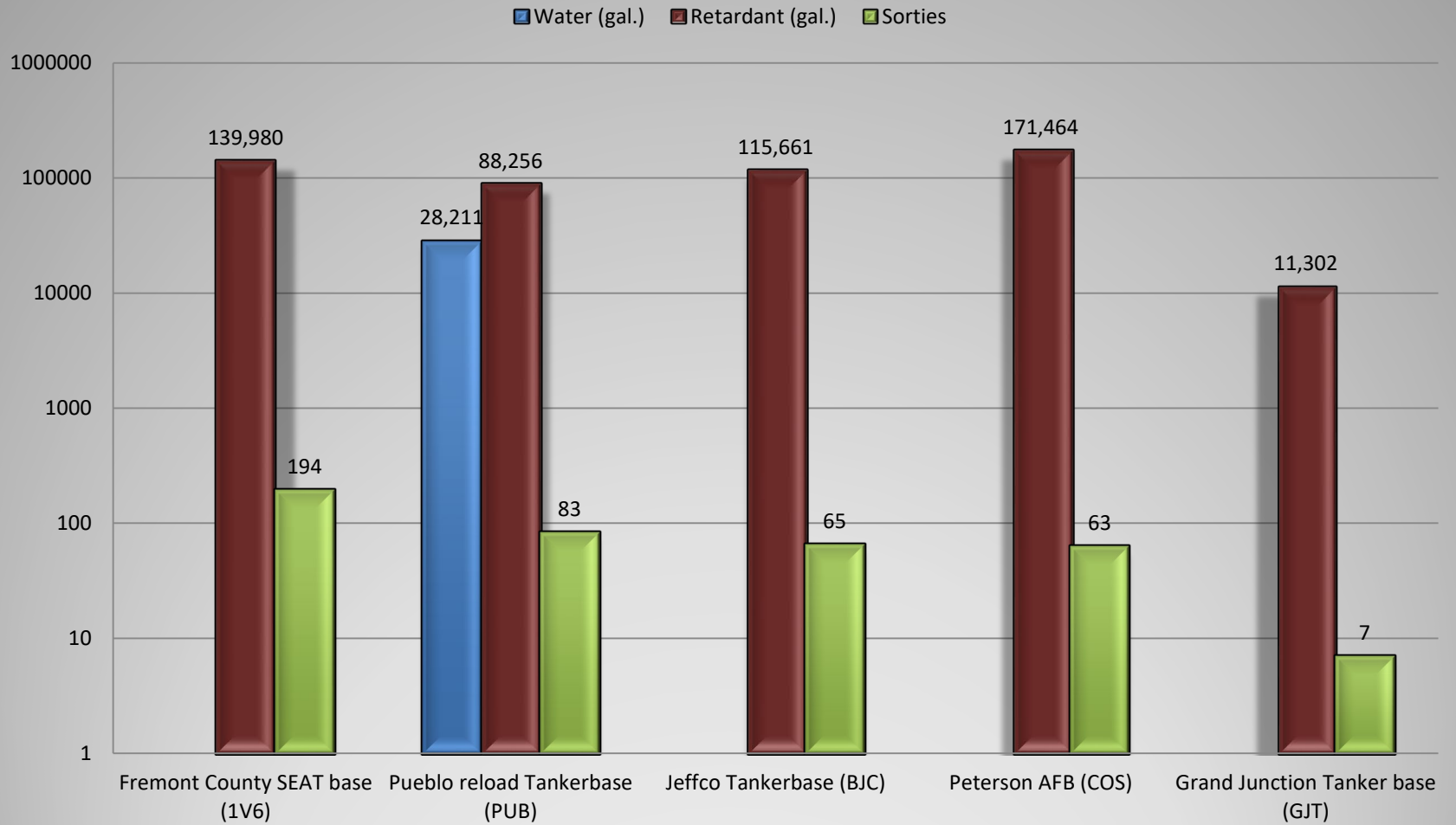


Out Zone - Requests by Agency



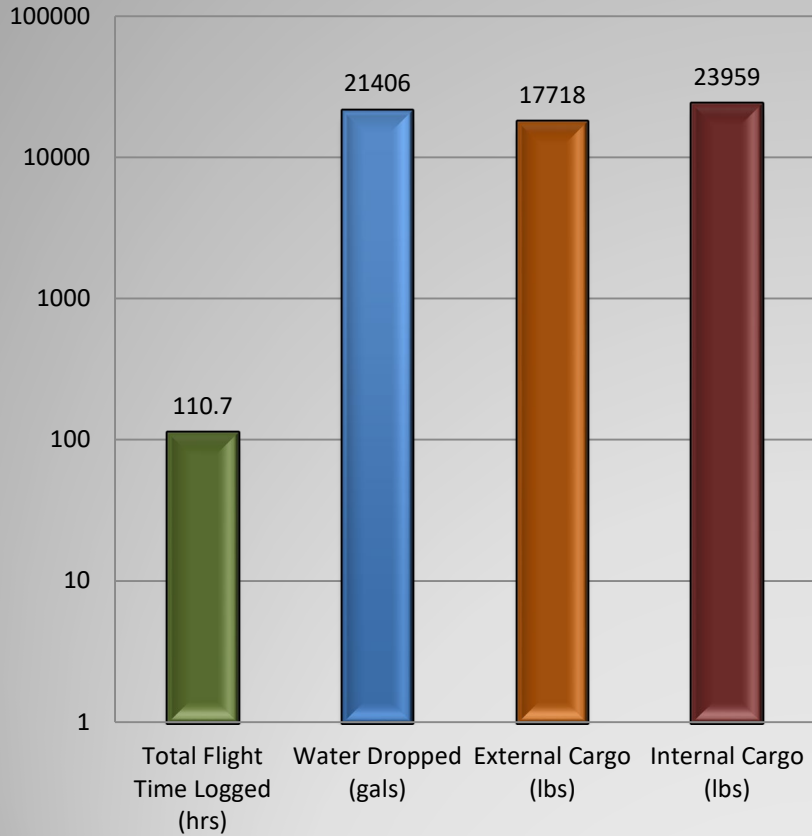
64 Requests for 33 Incidents

Tanker Base's Usage and Contracted Helicopters

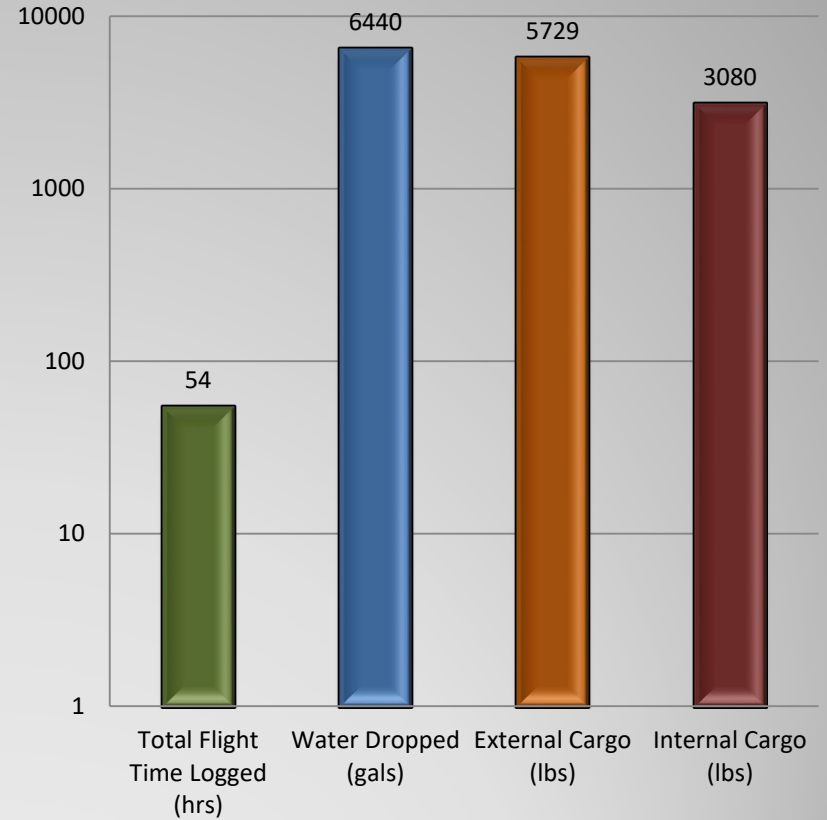


Tanker Base Totals

H-350JR - Forest Service Contract Helicopter 05/06/12 - 08/01/12



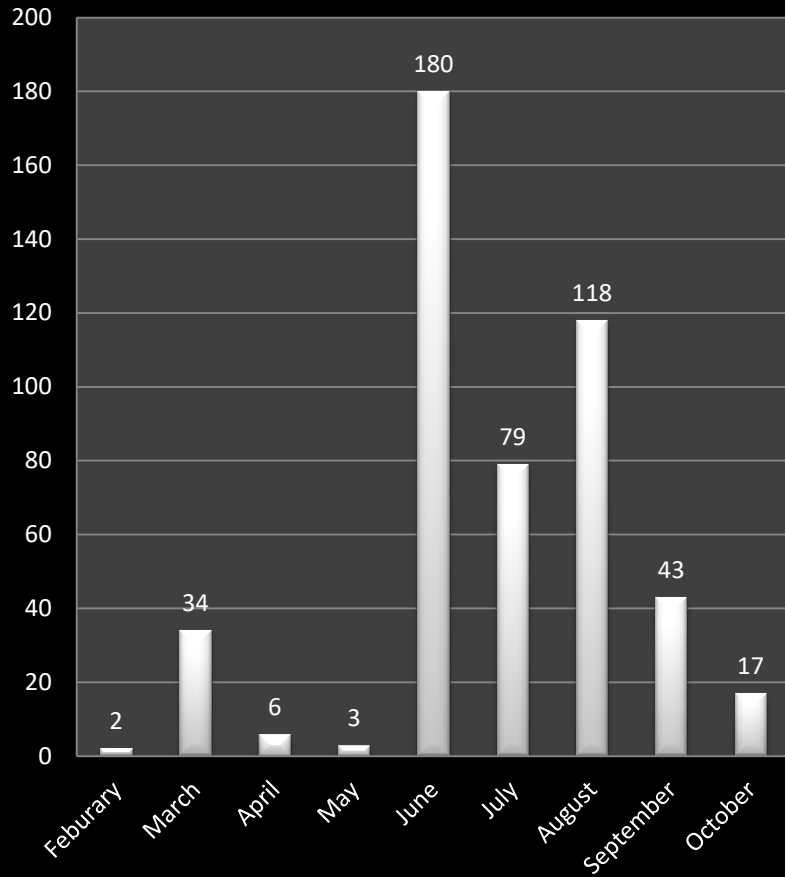
H-98TE - Forest Service CWN Helicopter 08/05/12 - 09/06/12



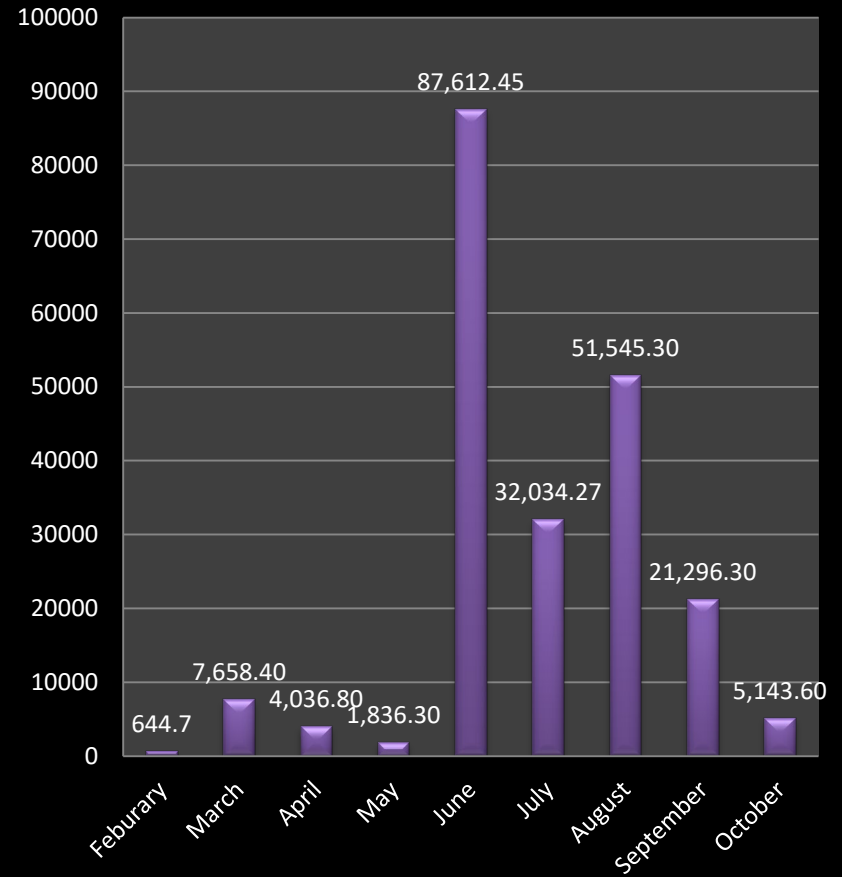
Monument Helitack- Helicopter's

Travel

Number of Travelers by Month



Cost of Travel by Month



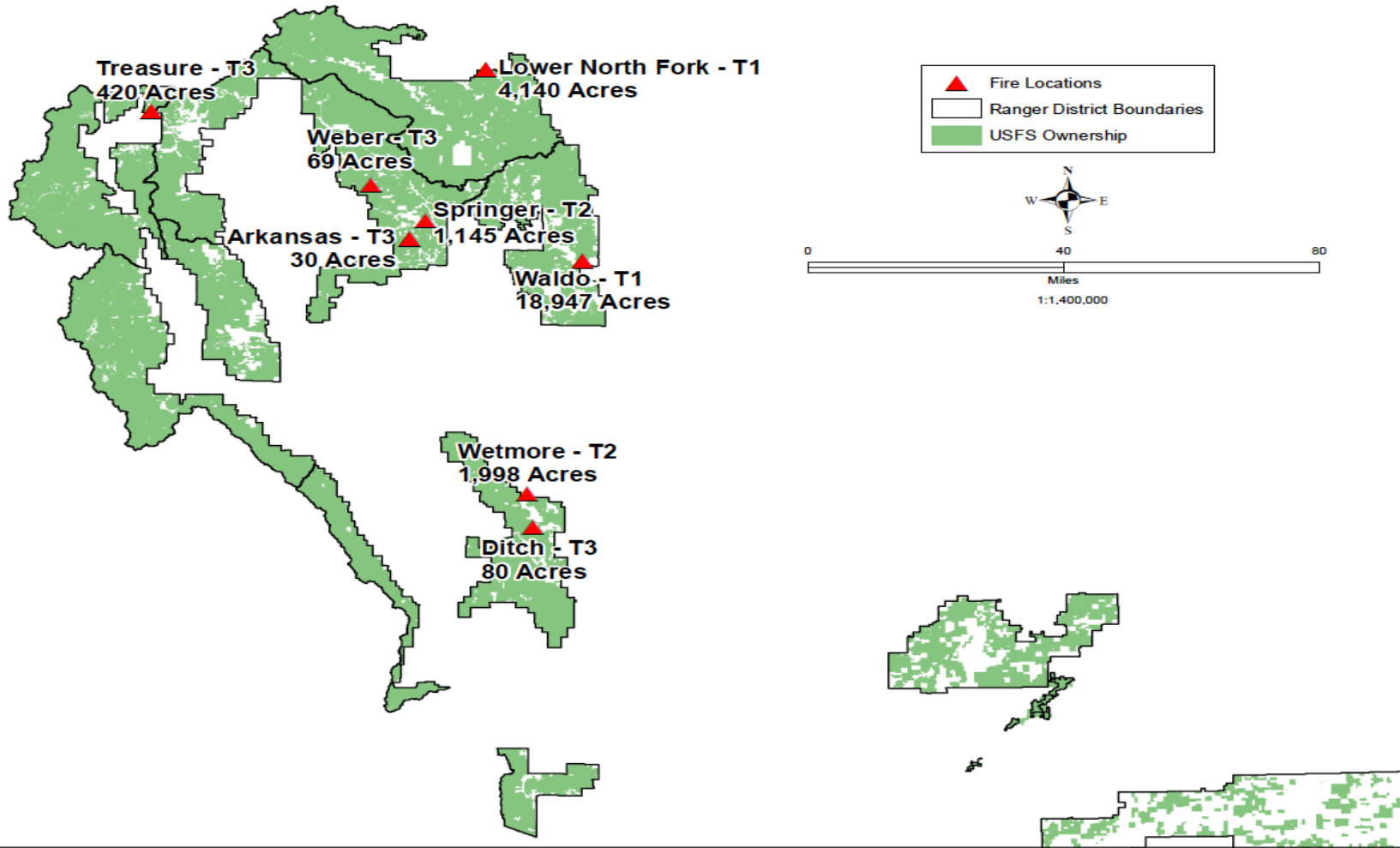
482 Travelers for \$211,808.12

209 Large Fires

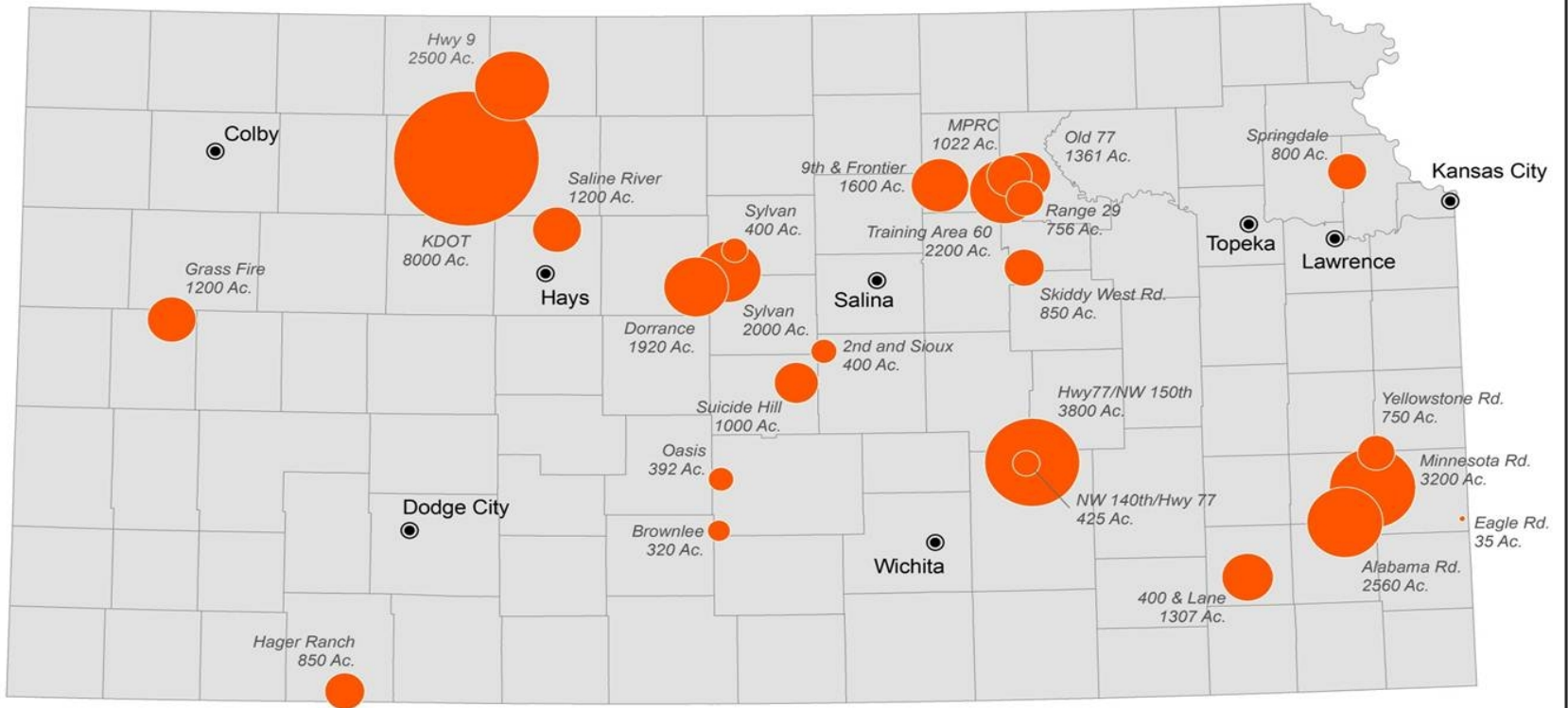
<i>Inc. Name</i>	<i>Agency</i>	<i>Start Date</i>	<i>Cause</i>	<i>Ac.</i>	<i>Inc. Type</i>
Training Area 60	DDQ	Mar.04	H	2200	4 IC
KDOT	KSX	Mar.05	H	8000	4 IC
Old 77	DDQ	Mar.10	H	1361	4 IC
Range 29	DDQ	Mar.14	H	765	4 IC
MPRC	DDQ	Mar.14	H	1022	4 IC
9 th and Frontier	KSS	Mar.26	H	1600	4 IC
Lower North Fork	JEX	Mar.26	UI	4140	3/1
Crusher Hill	TGP	Mar.31	UI	937	4 IC
Oasis	KSX	Apr.24	H	392	4 IC
Sylvan	KSX	Jun.09	UI	2000	4 IC
Springer	PSF	Jun.17	H	1145	3
Treasure	PSF	Jun.23	H	420	3
Waldo Canyon	PSF	Jun.23	UI	18947	3/1
Wichita County Grass	KSX	Jun.26	H	1200	4 IC
Highway 9	KSX	Jun.27	H	2250	4 IC
Dorrance	KSX	Jun.27	UI	1920	4 IC
1700 Saline River	KSX	Jun.27	UI	1200	4 IC
Hager Ranch	KSX	Jul.04	UI	850	4 IC
Sylvan Fire 070812	KSX	Jul.08	UI	400	4 IC
Brownlee	KSX	Jul.17	H	320	4 IC
Crowning	HOA	Jul.20	H	160	4 IC
1077 and Dingus Road	KSX	Jul.21	H	120	4 IC
2012019 Grass	KSX	Jul.21	H	420	4 IC
Suicide Hill	KSX	Jul.24	H	1200	4 IC
Hwy 77 and NW150th	KSX	Jul.25	L	3800	4 IC
NW 140 th /Hwy 77	KSX	Jul.25	L	425	4 IC
2 nd and Sioux	KSX	Aug.02	H	400	4 IC
Skiddy West Road	KSX	Aug.22	UI	8000	4 IC
Springdale	KSX	Aug.23	UI	800	4 IC
Minnesota Road	KSX	Aug.23	UI	3200	4 IC
Alabama Road	KSX	Aug.23	UI	2560	4 IC
Eagle Road	KSX	Aug.23	H	35	4 IC
Yellowstone Road	KSX	Aug.23	H	750	4 IC
400 and Lane	KSX	Aug.23	H	1307	4 IC
Wetmore	CUX	Oct.23	H	1998	3/2
Calflex Complex	DDQ	Dec.05	H	6278	4 IC

209 Large Fires

Pueblo Zone Colorado Large Fires 2012

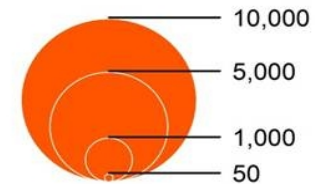


Pueblo Zone Colorado Large Fires



Kansas - Large Fires, 2012

Acres Burned



Pueblo Zone Kansas Large Fires

2012 Final Situation Report

**Dispatch Office Summary Situation Report
12/31/2012- Pueblo Dispatch**

Year-to-Date		Wildland Fire Activity						Rx Fire Activity	
Agency	State Unit	Human		Lightning		Total		Rx	
		Fires	Acres	Fires	Acres	Fires	Acres	Fires	Acres
BIA	KS-HOA	15	1,164	0	0	15	1,164	7	640
BIA	Total:	15	1,164	0	0	15	1,164	7	640
BLM	CO-RGD	5	393	16	34	21	427	3	68
BLM	CO-SLD	2	0	1	0	3	0	0	0
BLM	Total:	7	393	17	34	24	427	3	68
CNTY	CO-CFX	2	0	2	0	4	0	2	0
CNTY	CO-CUX	2	1,607	4	0	6	1,607	0	0
CNTY	CO-DGX	2	0	0	0	2	0	1	45
CNTY	CO-EPX	8	3,831	0	0	8	3,831	0	0
CNTY	CO-FRX	3	2	3	5	6	7	0	0
CNTY	CO-HUX	0	0	1	0	1	0	0	0
CNTY	CO-JEX	11	4,209	7	2	18	4,211	3	65
CNTY	CO-LCX	2	12	0	0	2	12	0	0
CNTY	CO-LSX	2	15	2	7	4	22	0	0
CNTY	CO-PAX	7	6	6	2	13	8	2	0
CNTY	CO-PBX	10	566	3	0	13	566	3	0
CNTY	CO-PUX	2	152	0	0	2	152	0	0
CNTY	CO-TLX	18	15	1	1	19	16	2	0
CNTY	KS-KSX	29	33,910	3	4,225	32	38,135	1	0
CNTY	Total:	98	44,325	32	4,242	130	48,567	14	110

Dispatch Office Summary Situation Report 12/31/2012 – Pueblo Dispatch

Year-to-Date		Wildland Fire Activity						Rx Fire Activity	
Agency	State Unit	Human		Lightning		Total		Rx	
		Fires	Acres	Fires	Acres	Fires	Acres	Fires	Acres
DDQ	CO-FCQ	1	0	0	0	1	0	0	0
DDQ	KS-DDQ	5	11,617	0	0	5	11,617	0	0
DDQ	Total:	6	11,617	0	0	6	11,617	0	0
FWS	CO-ALR	0	0	1	150	1	150	0	0
FWS	KS-FLR	4	103	0	0	4	103	16	4,428
FWS	KS-KIR	0	0	1	0	1	0	1	7
FWS	KS-MCR	8	179	0	0	8	179	10	1,206
FWS	KS-QUR	0	0	2	0	2	0	3	3,241
FWS	Total:	12	282	4	150	16	432	30	8,882
NPS	CO-FFP	1	0	0	0	1	0	0	0
NPS	CO-GSP	0	0	1	0	1	0	1	1
NPS	KS-TGP	2	809	0	0	2	809	4	1,469
NPS	Total:	3	809	1	0	4	809	5	1,470
ST	CO-PBS	1	0	2	1	3	1	2	3
ST	KS-KSS	1	1,600	0	0	1	1,600	0	0
ST	Total:	2	1,600	2	1	4	1,601	2	3
USFS	CO-PSF	61	16,649	43	154	104	16,803	10	447
USFS	CO-RGF	5	1	10	2	15	3	5	130
USFS	KS-PSF	0	0	1	0	1	0	0	0
USFS	Total:	66	16,650	54	156	120	16,806	15	577
Grand Total:		209	76,840	110	4,583	319	81,423	76	11,750

Dispatch Office Summary Situation Report 12/31/2012 – Pueblo Dispatch